


# Level D

## Displays



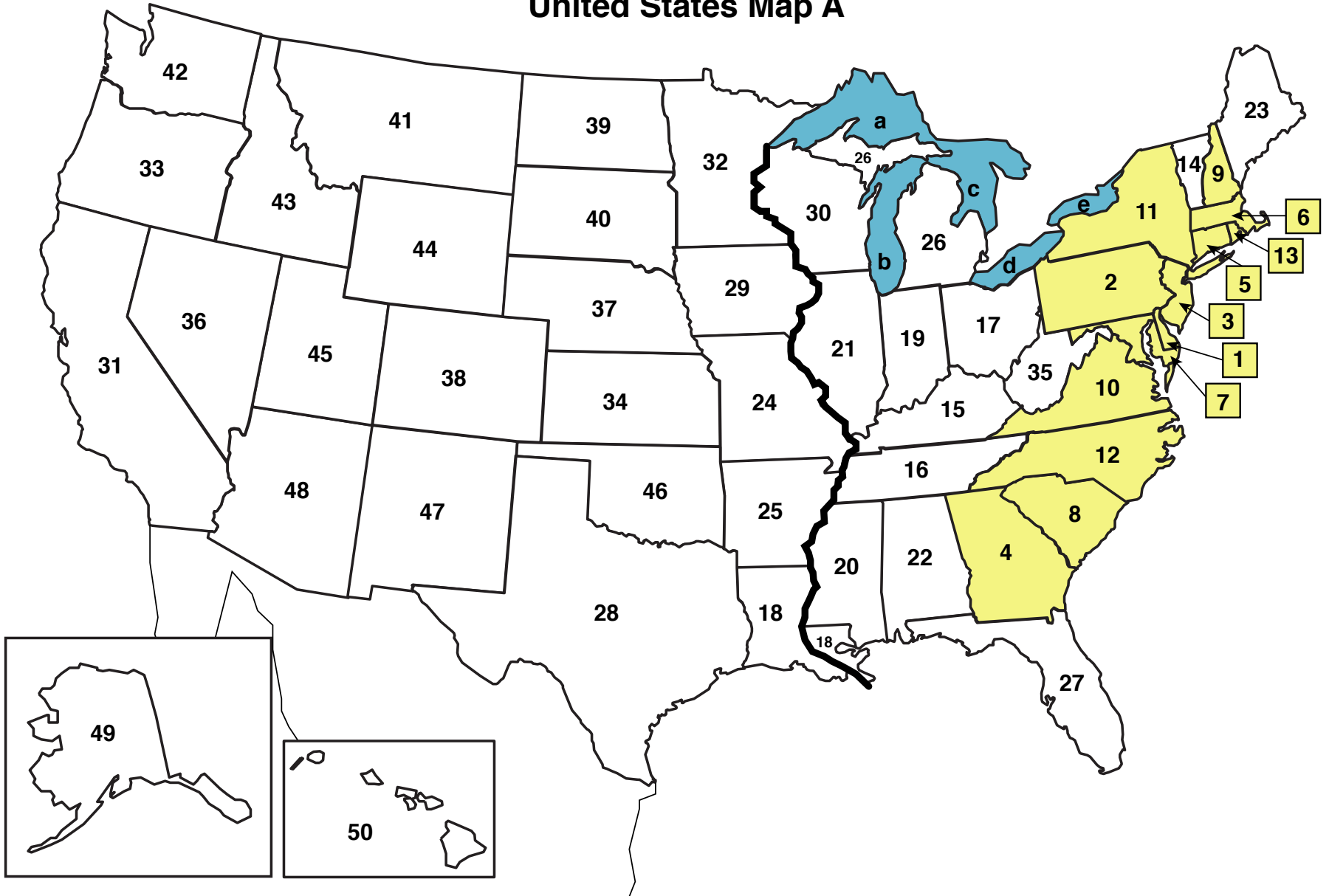
# Unit Displays



# World Map

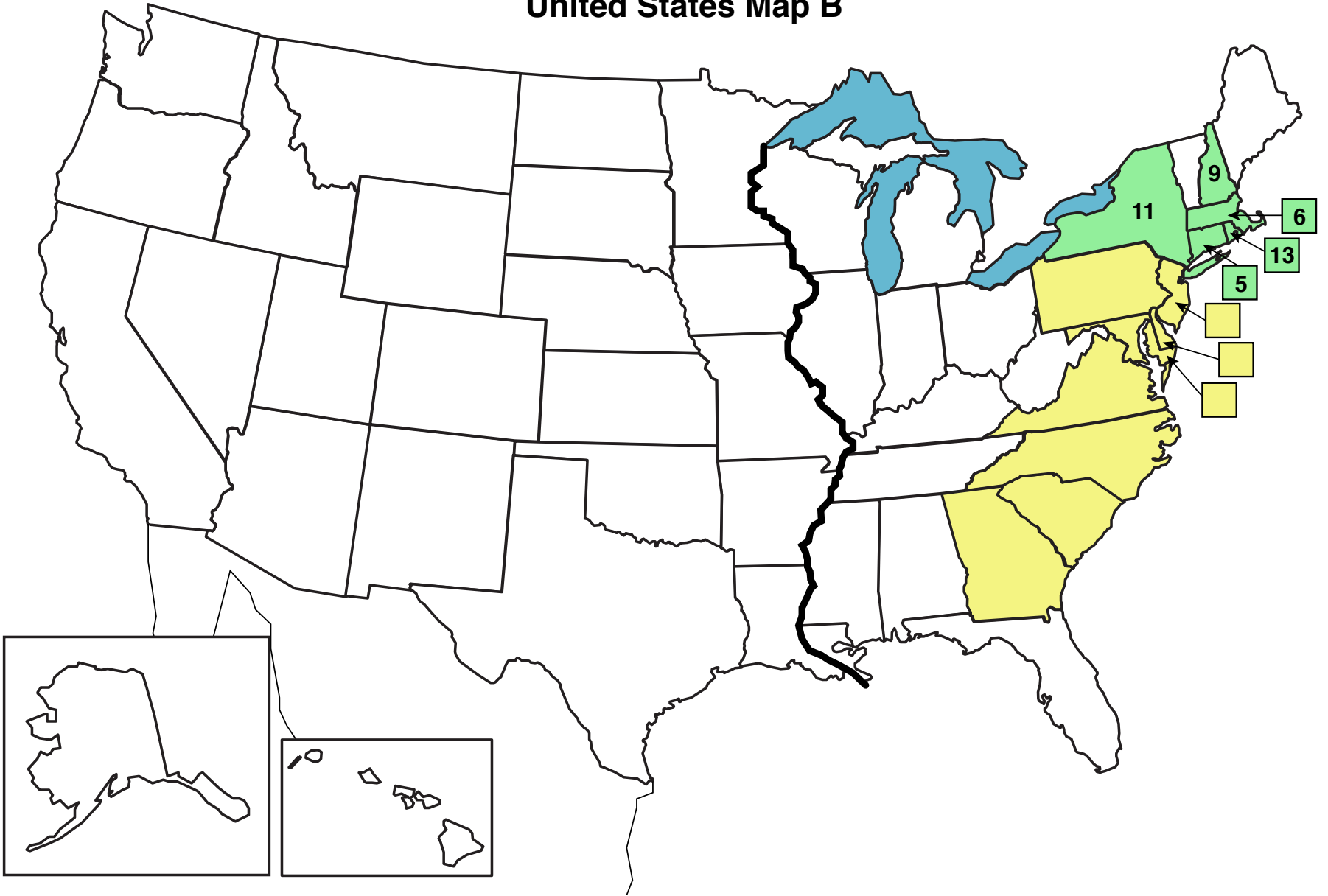


# United States Map A



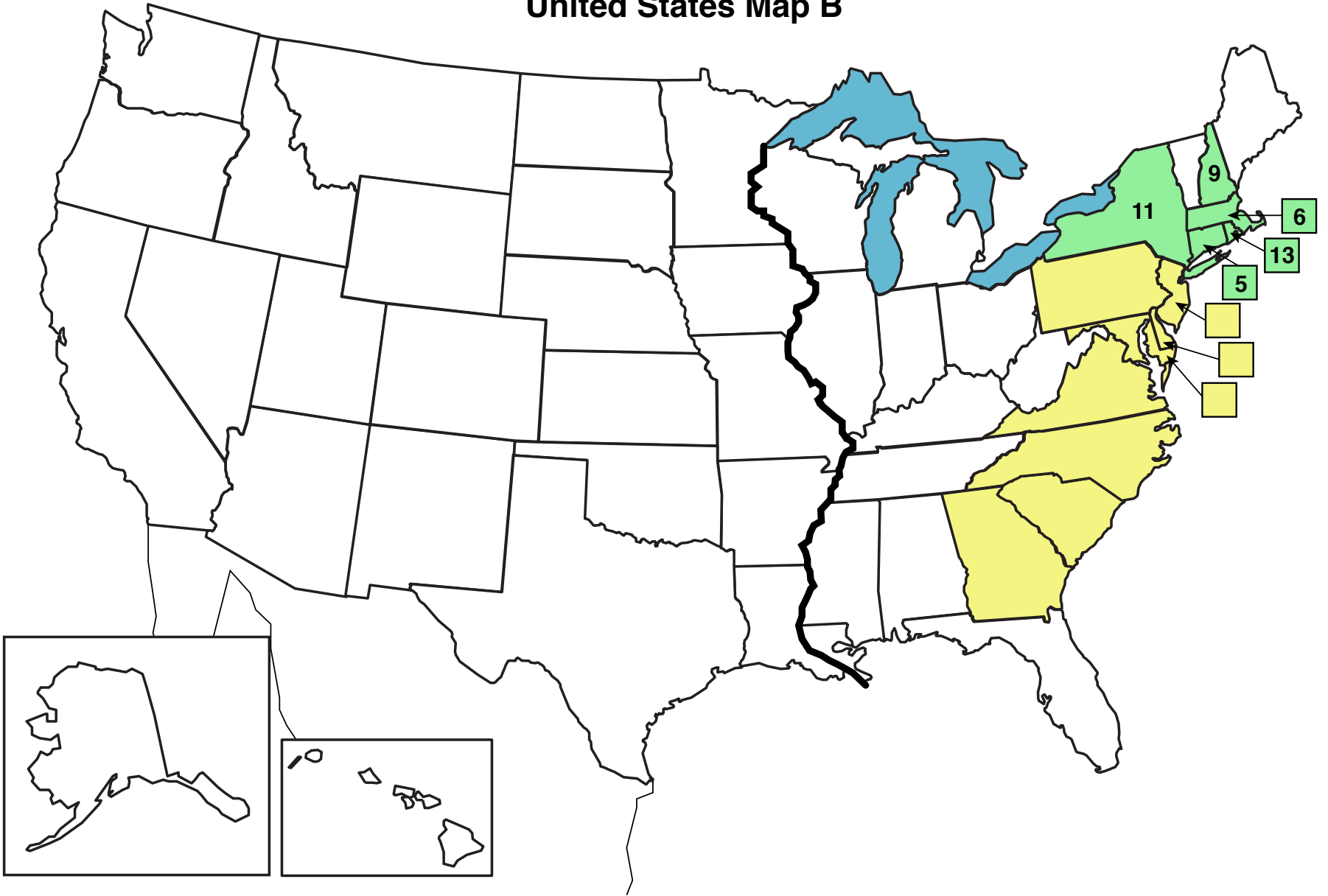
New Hampshire  
Massachusetts  
Rhode Island  
Connecticut  
New York

# United States Map B



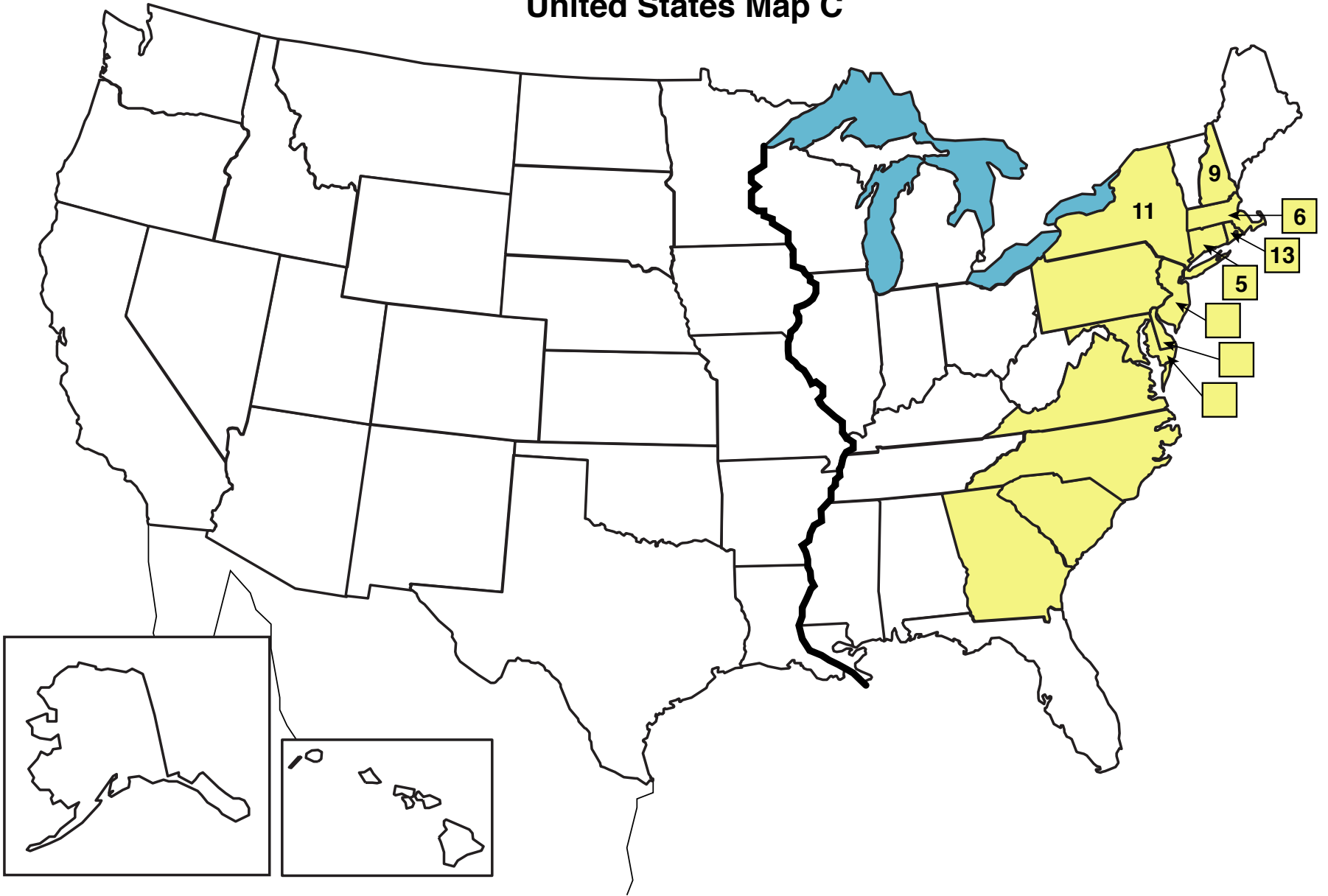
9 6 13 5 11

# United States Map B



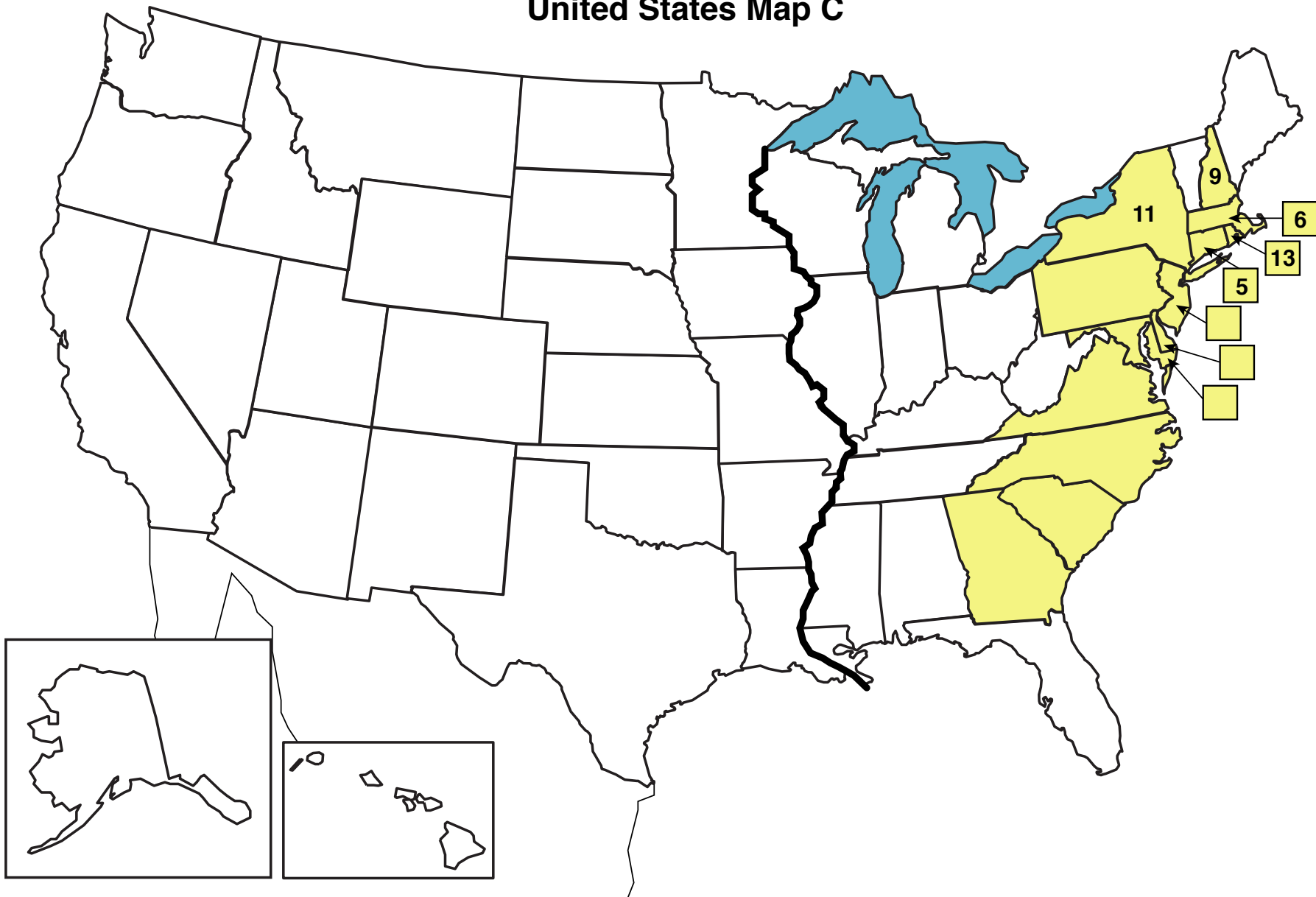
- 9. New Hampshire
- 6. Massachusetts
- 13. Rhode Island
- 5. Connecticut
- 11. New York

# United States Map C



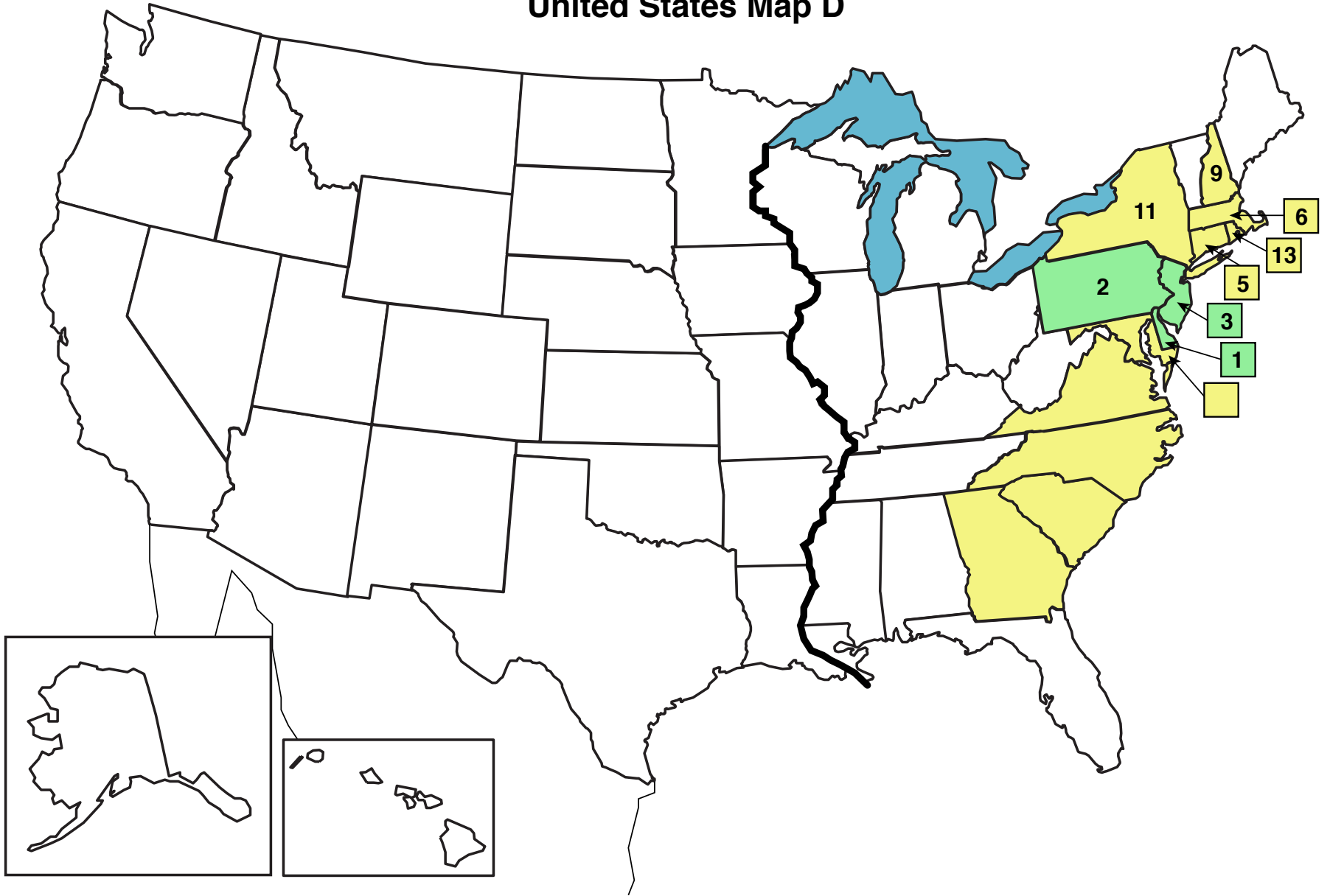
9 6 13 5 11

# United States Map C

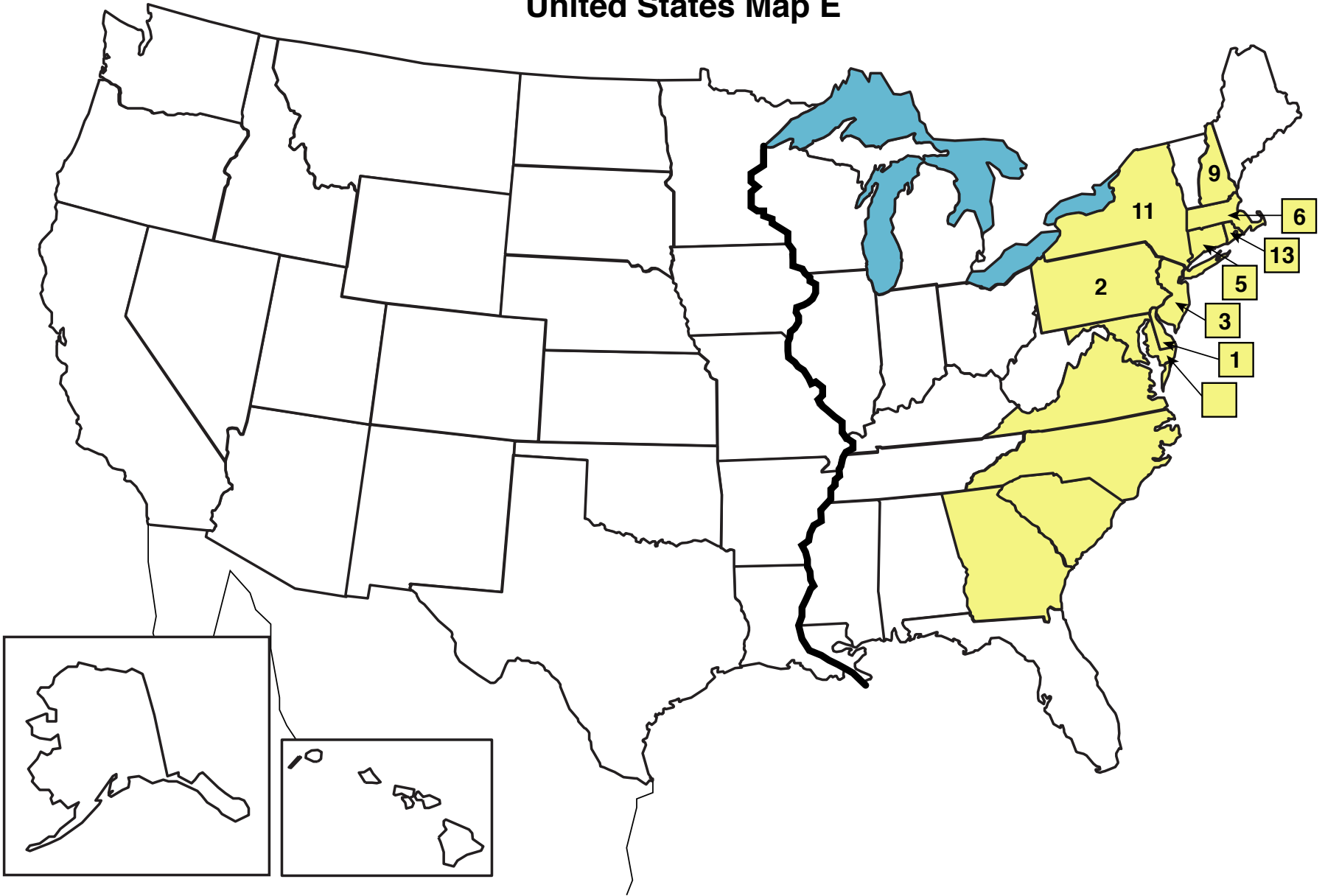


Pennsylvania  
New Jersey  
Delaware

# United States Map D

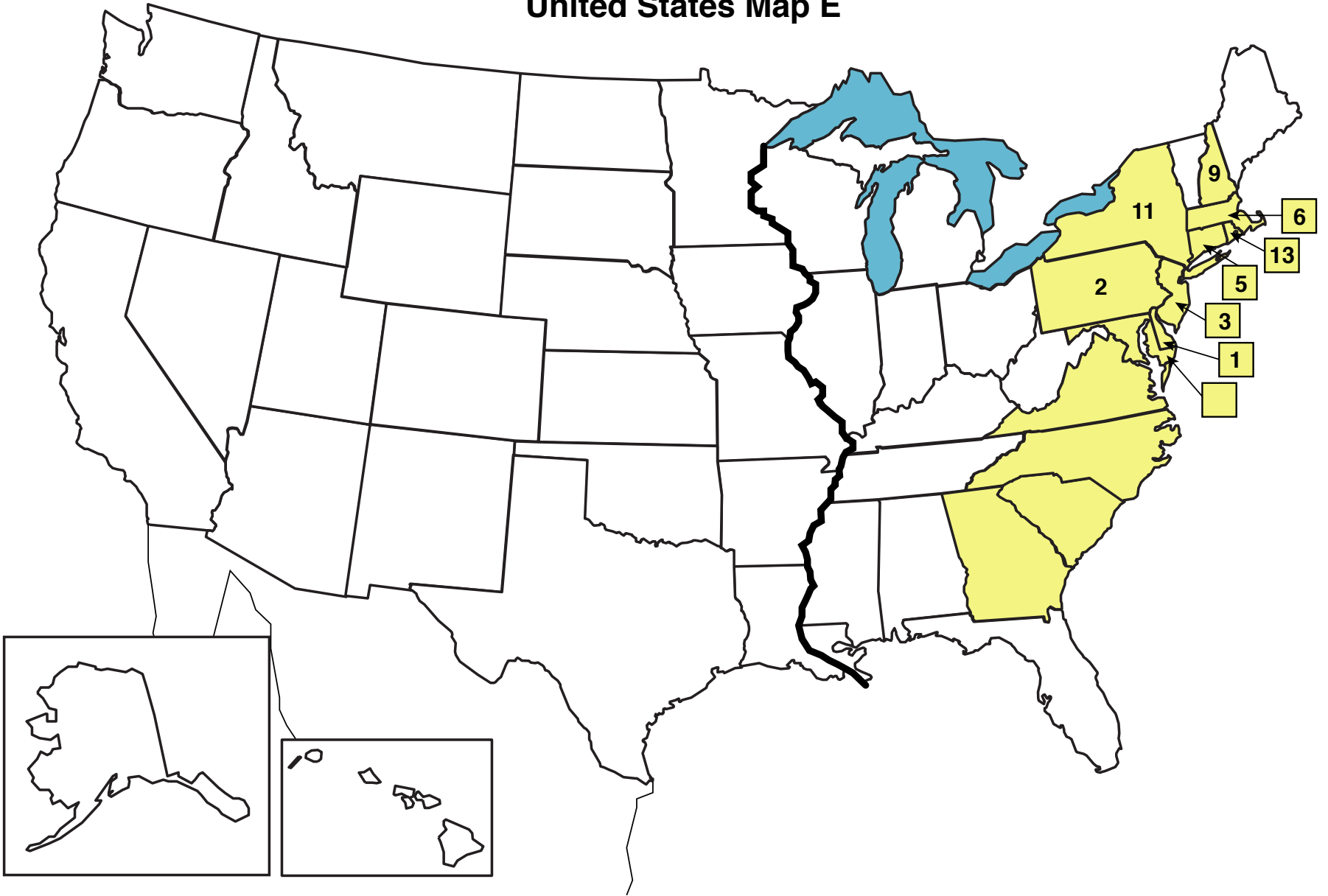


# United States Map E

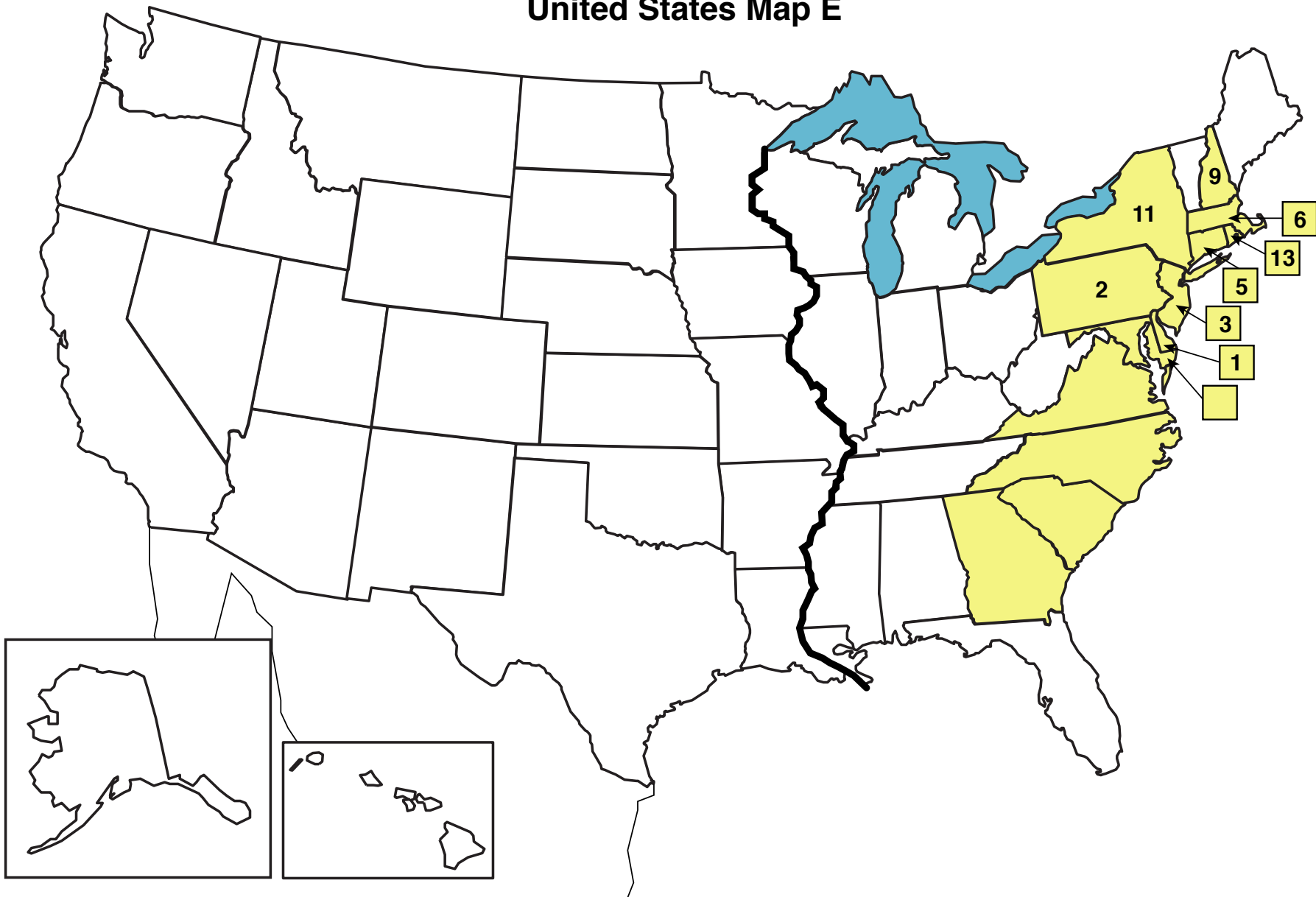


9 6 13 5 11 2 3 1

# United States Map E

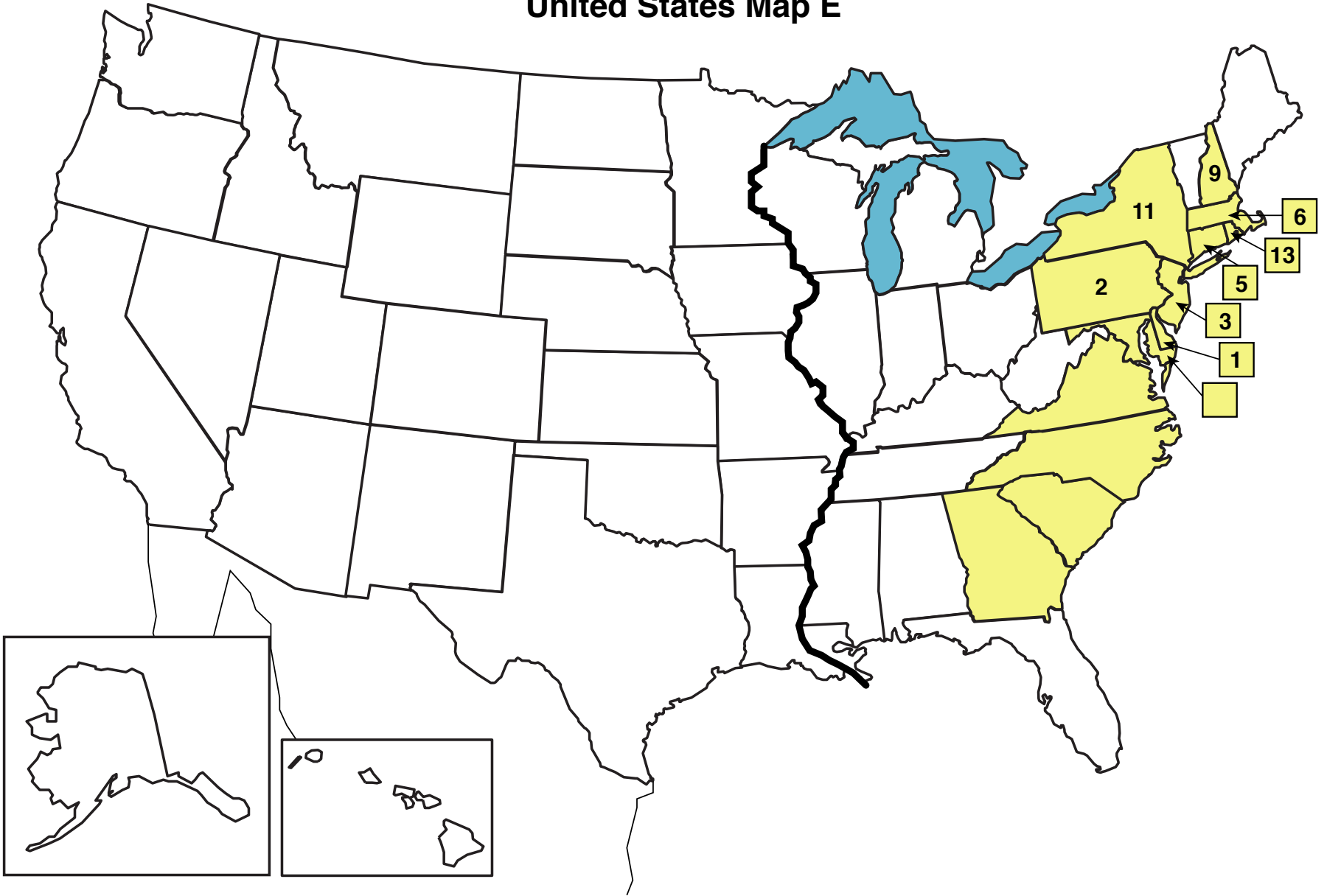


# United States Map E

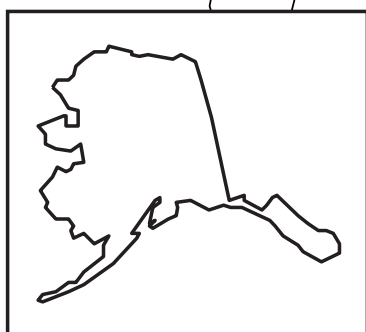
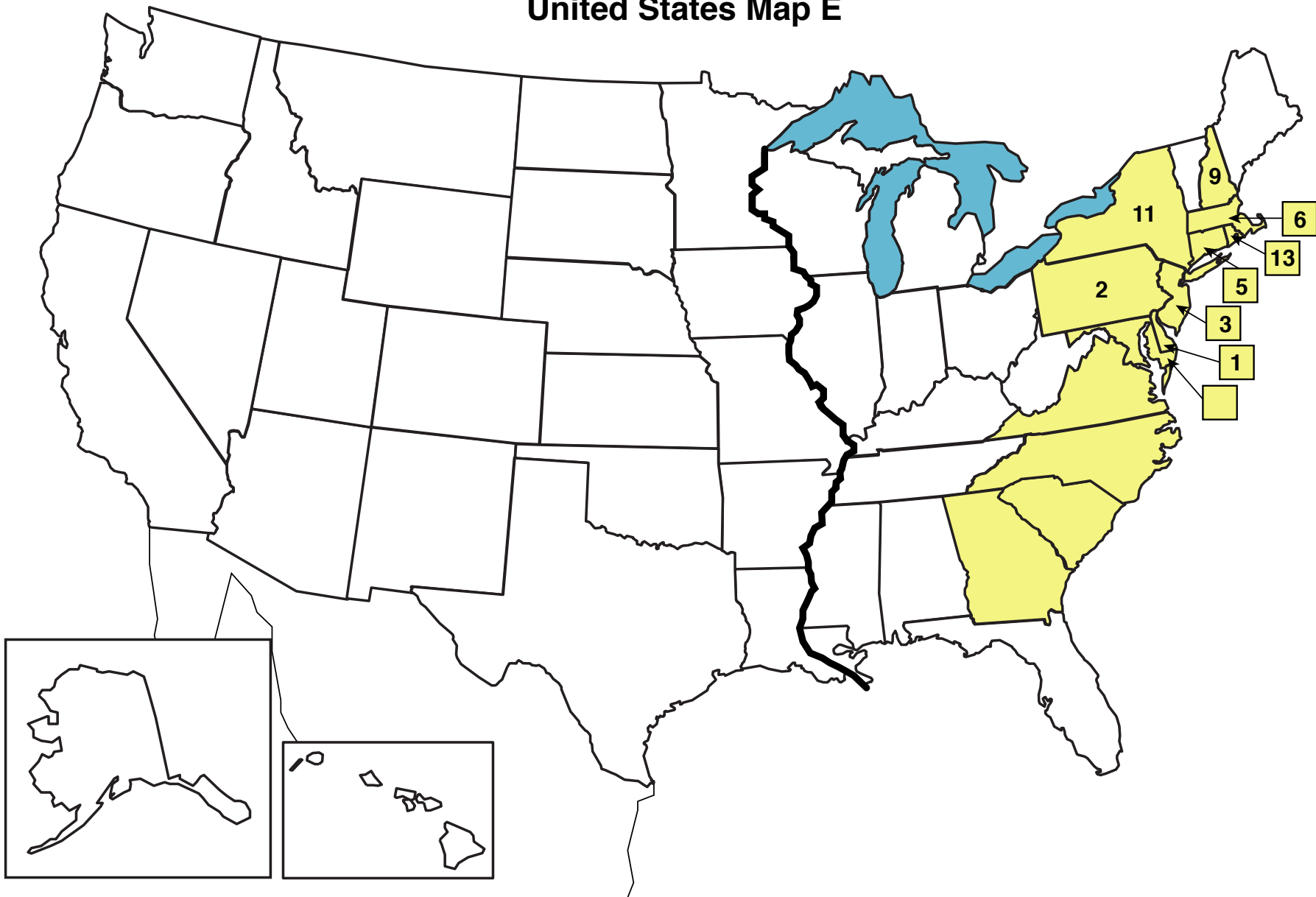


1 3 5 13 6 2 11 9

# United States Map E

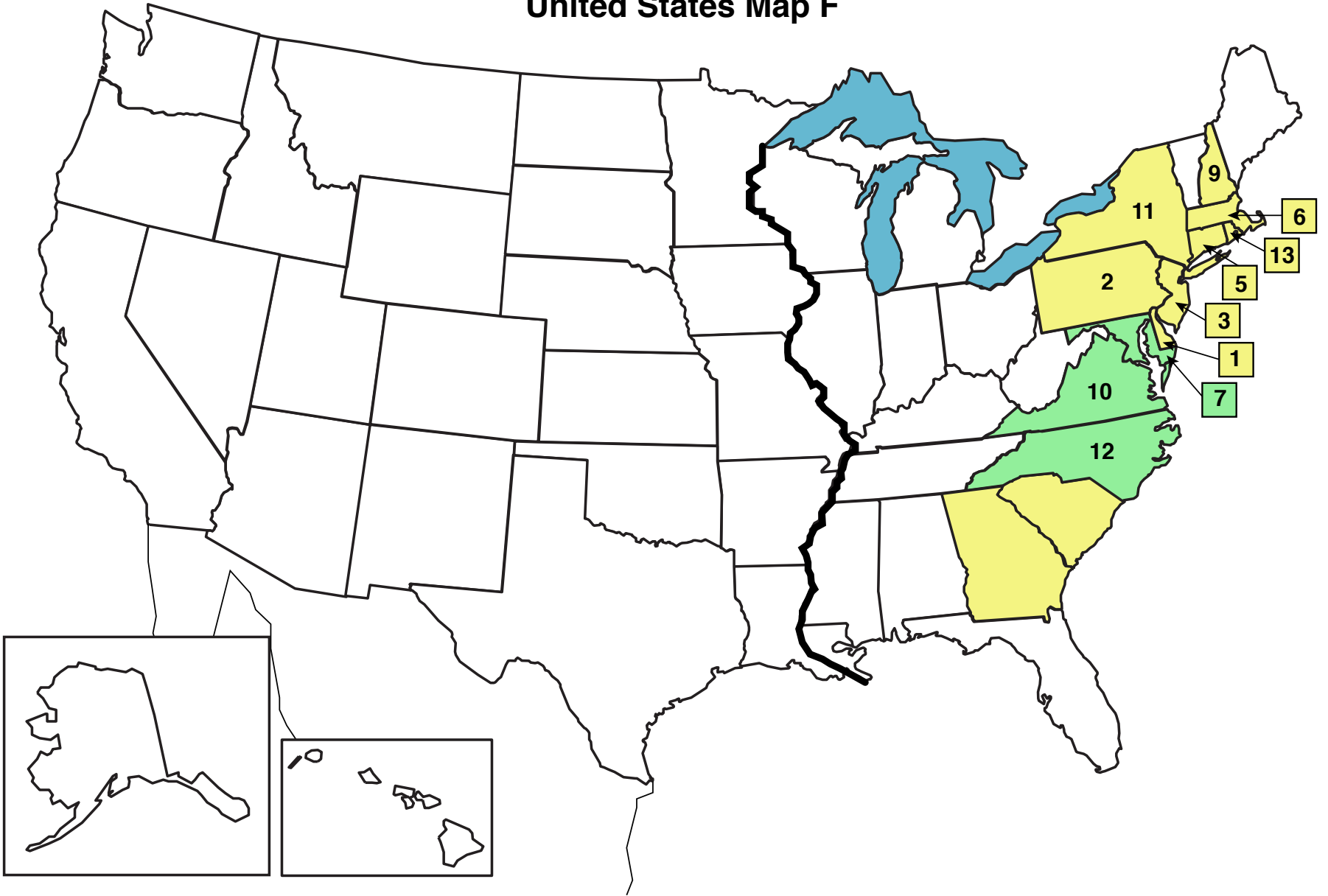


# United States Map E



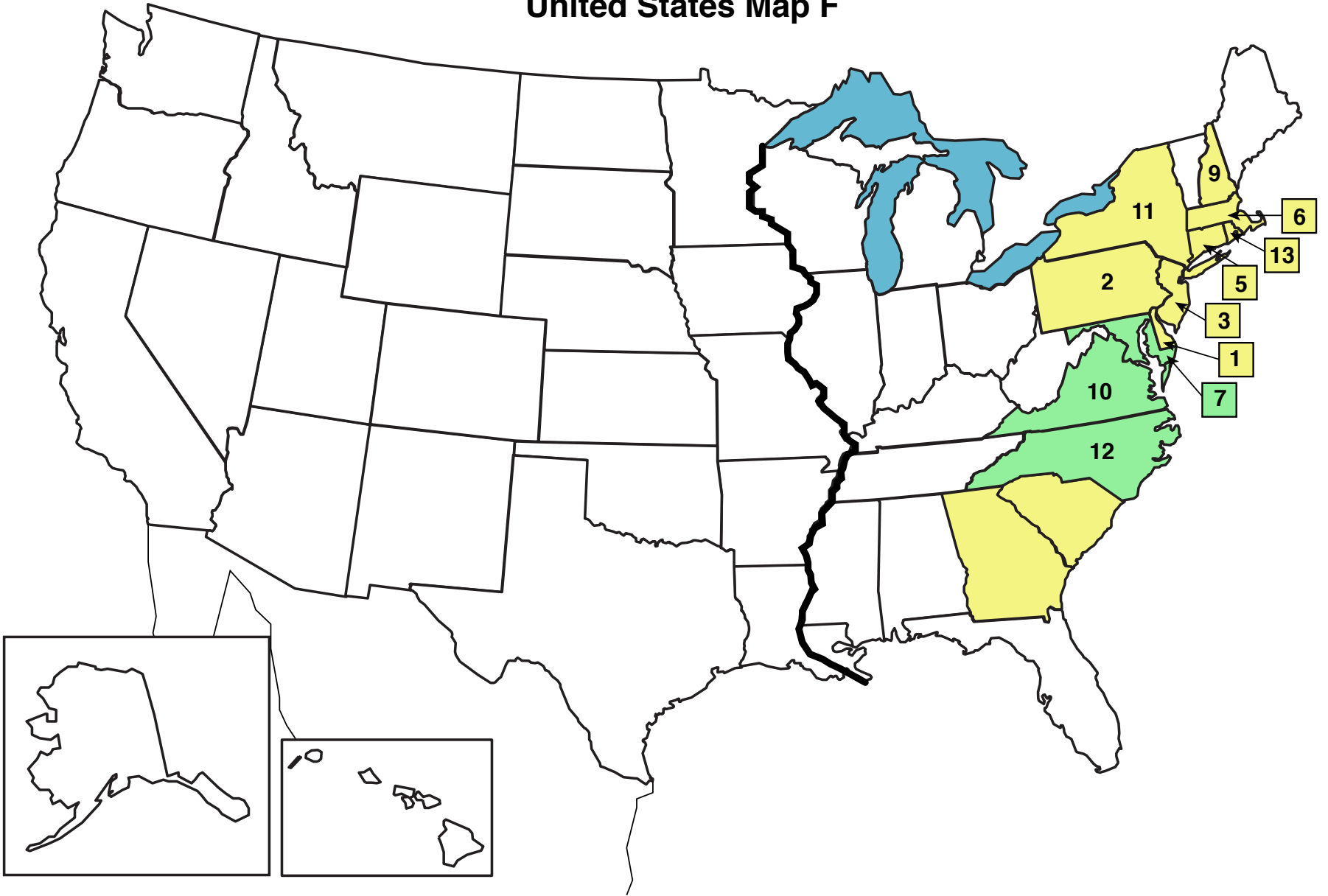
Maryland  
Virginia  
North Carolina

# United States Map F

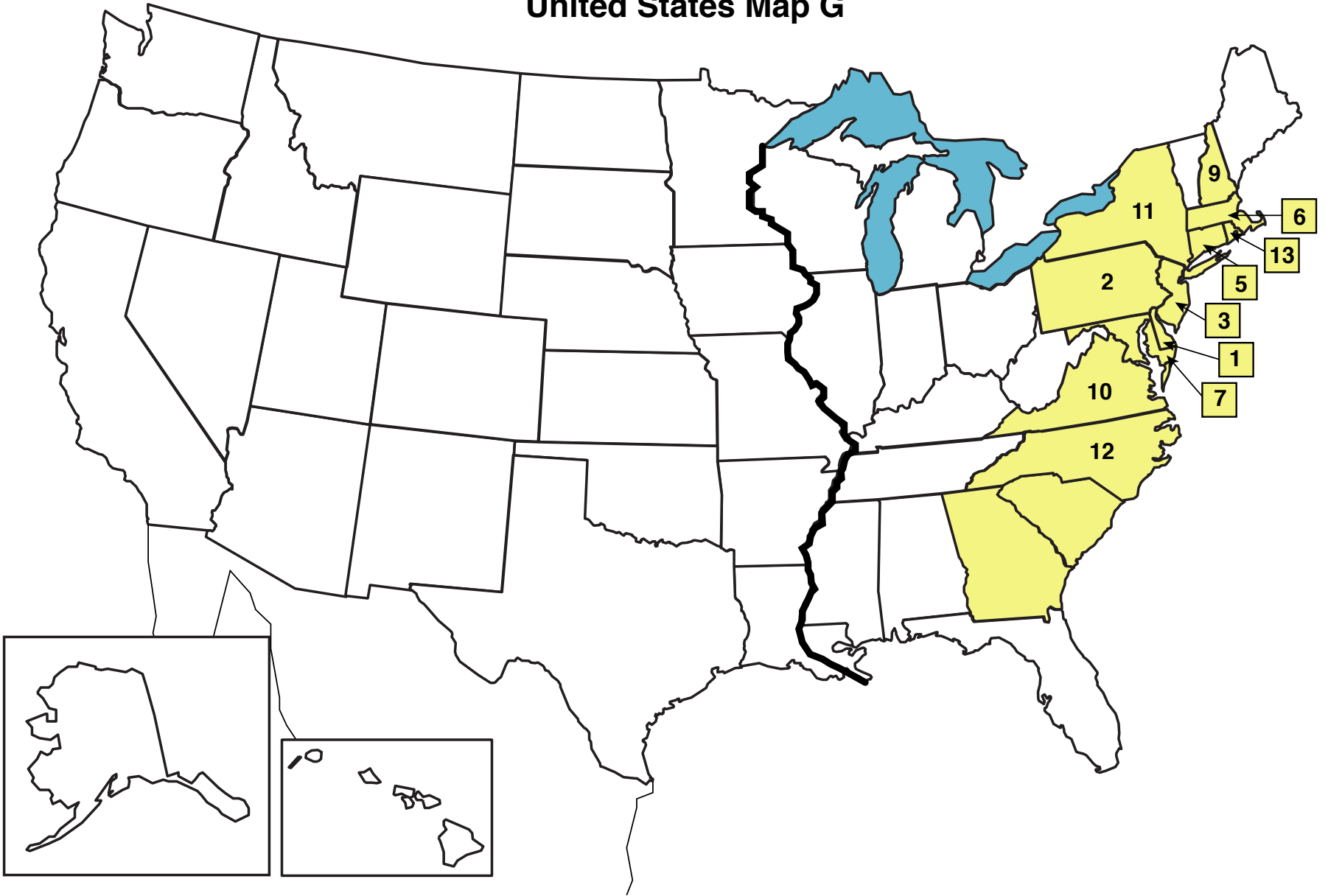


7 10 12 6 9 11 5 2 1 3 13

# United States Map F

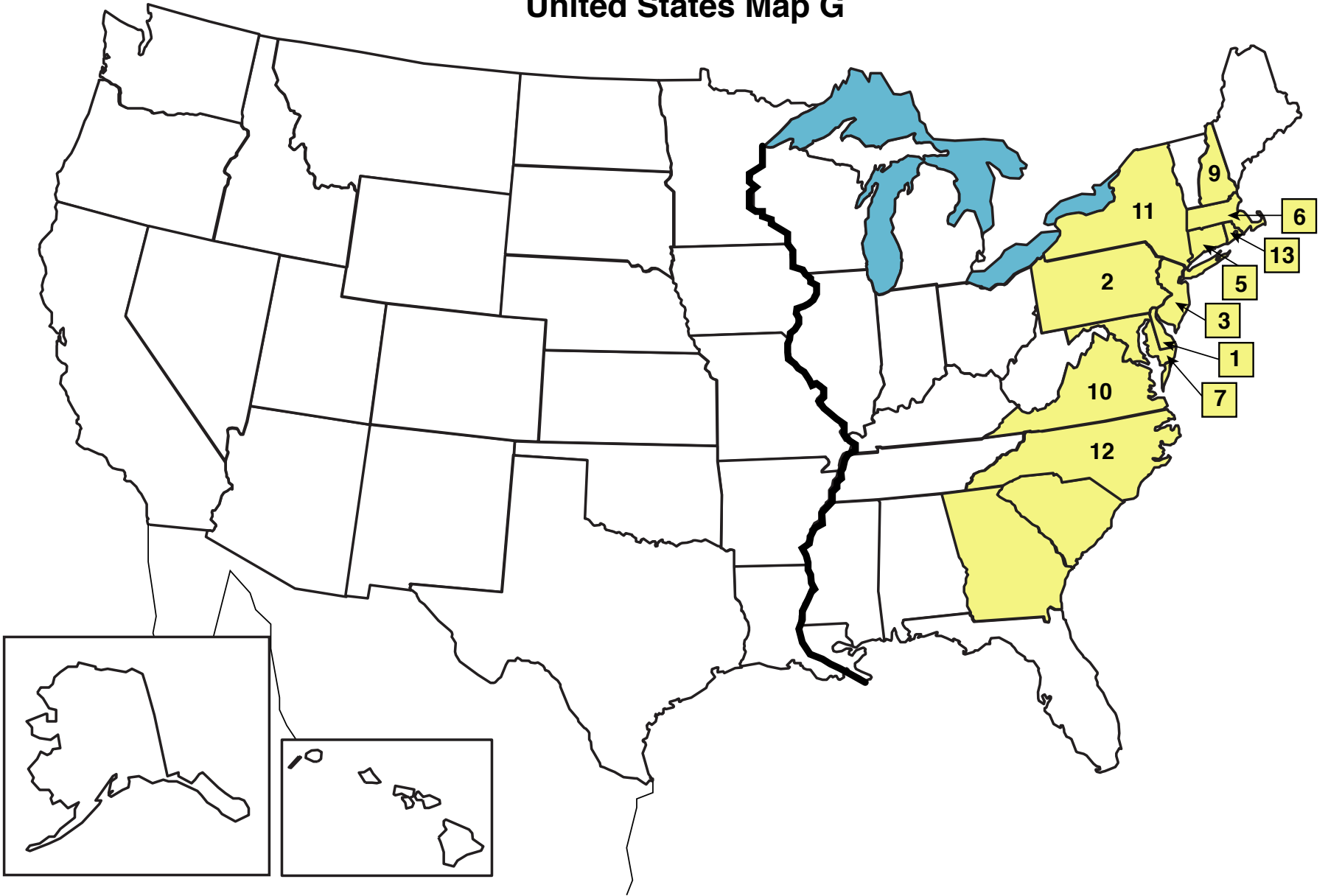


# United States Map G

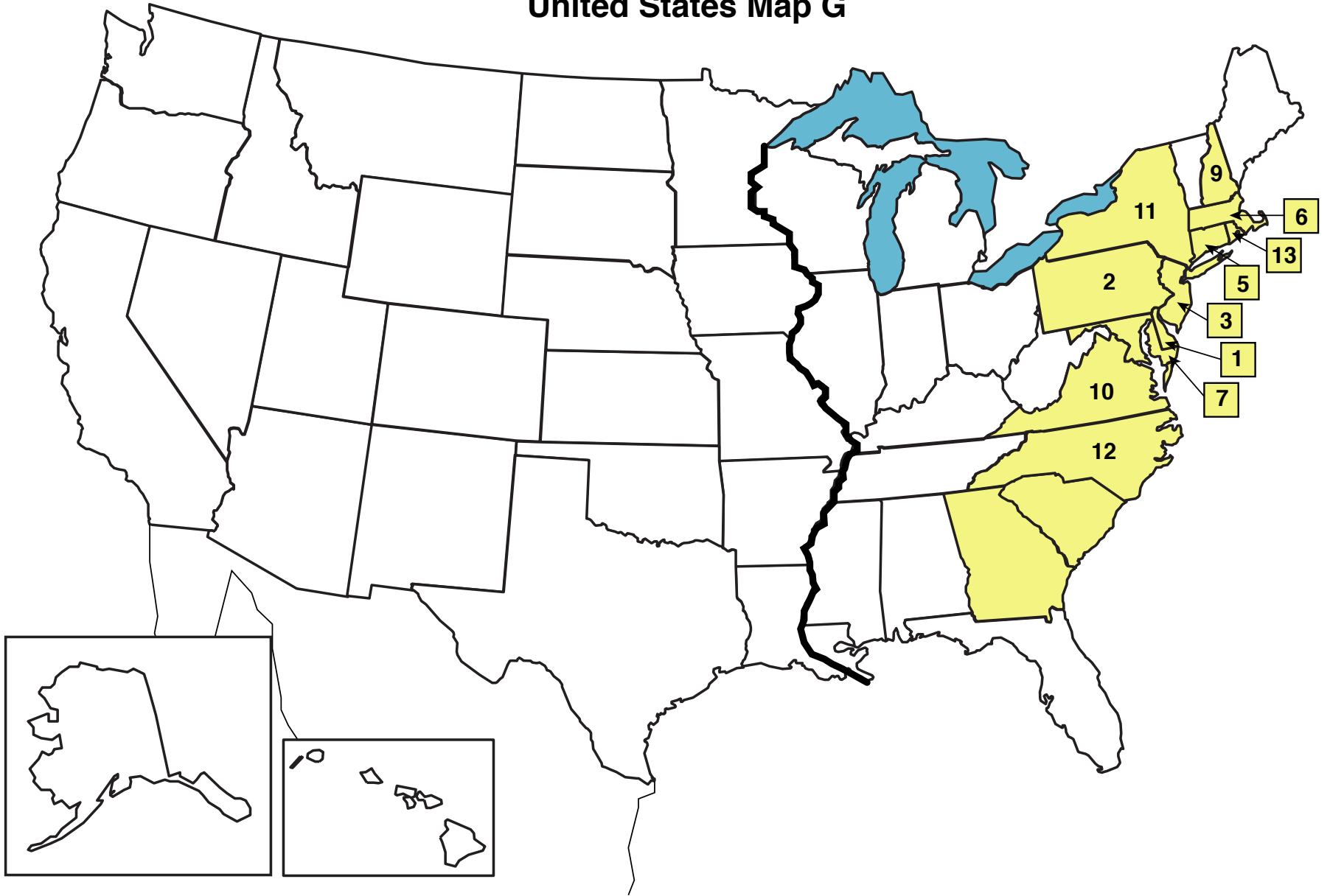


9 6 11 13 5 3 2 1 7 12 10

# United States Map G

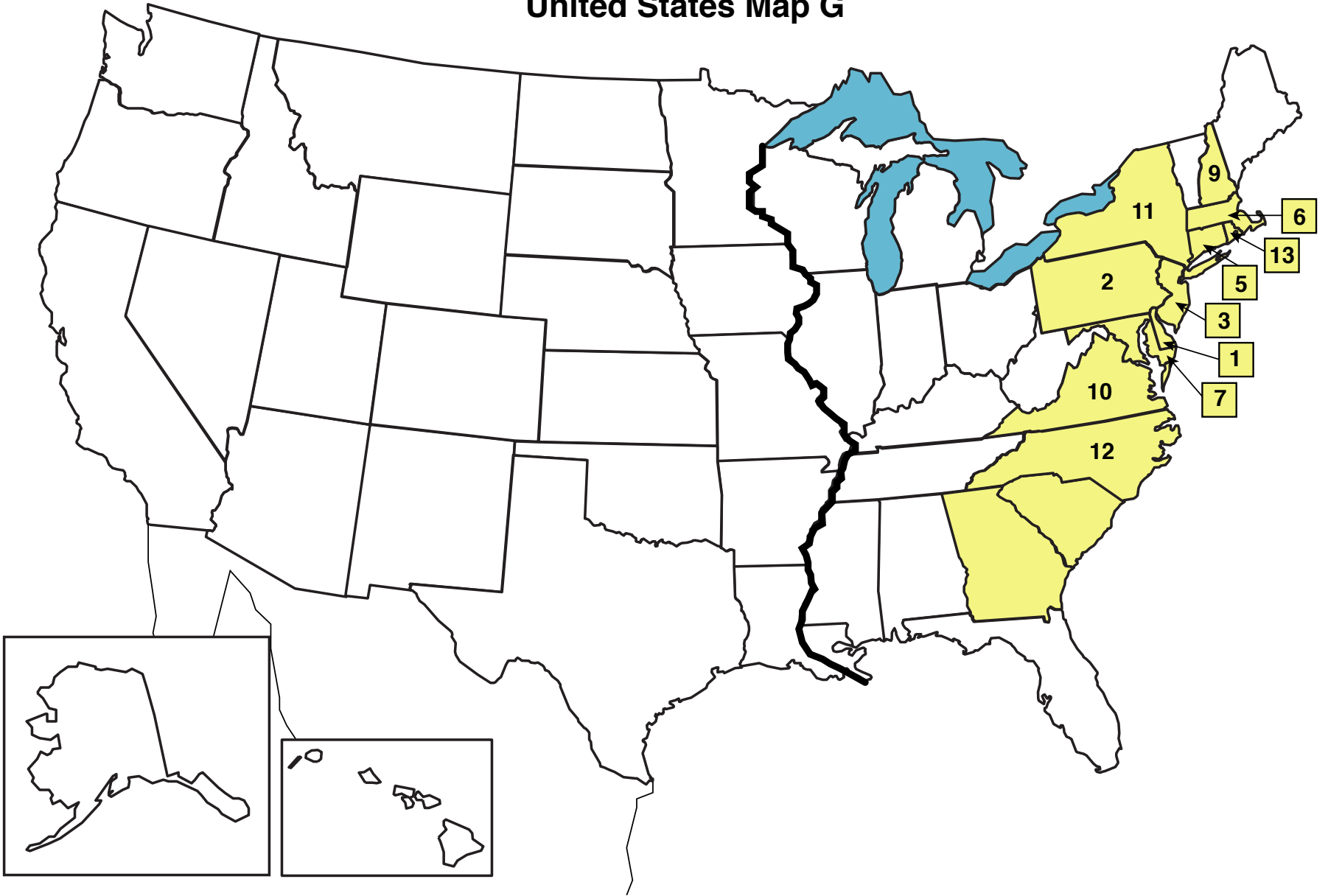


# United States Map G



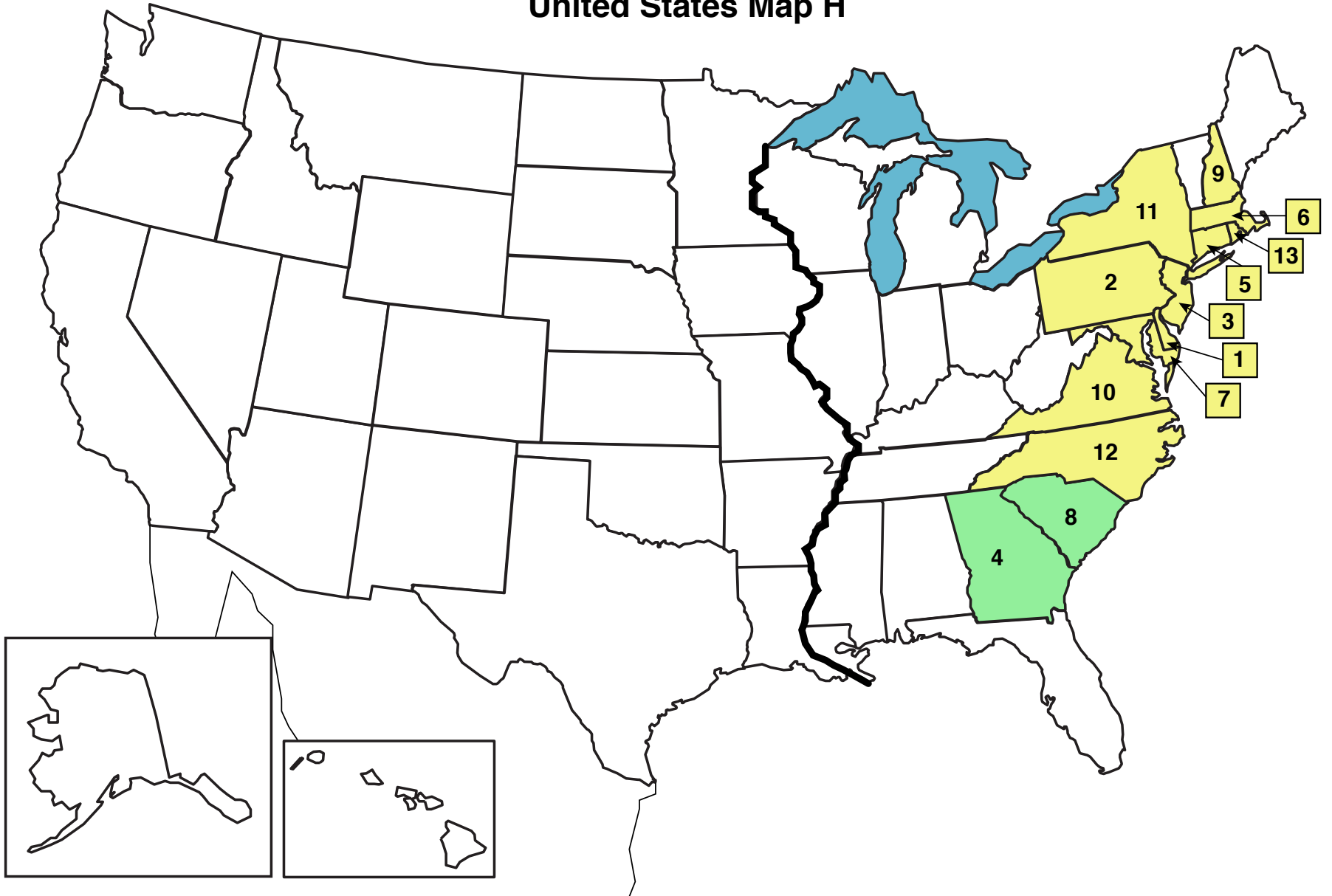
9 6 13 5 11 2 3 1 7 10 12

# United States Map G

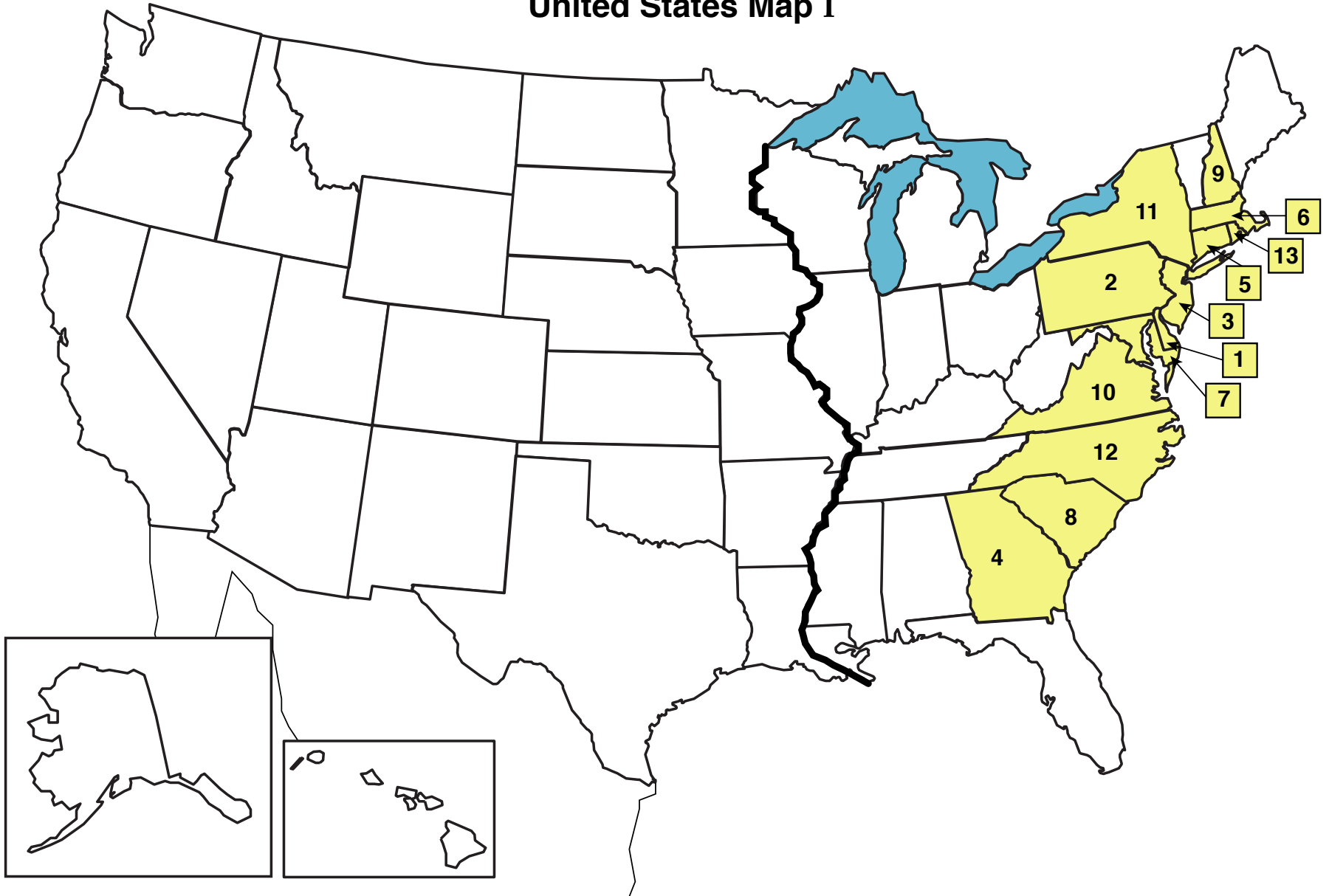


# South Carolina Georgia

# United States Map H

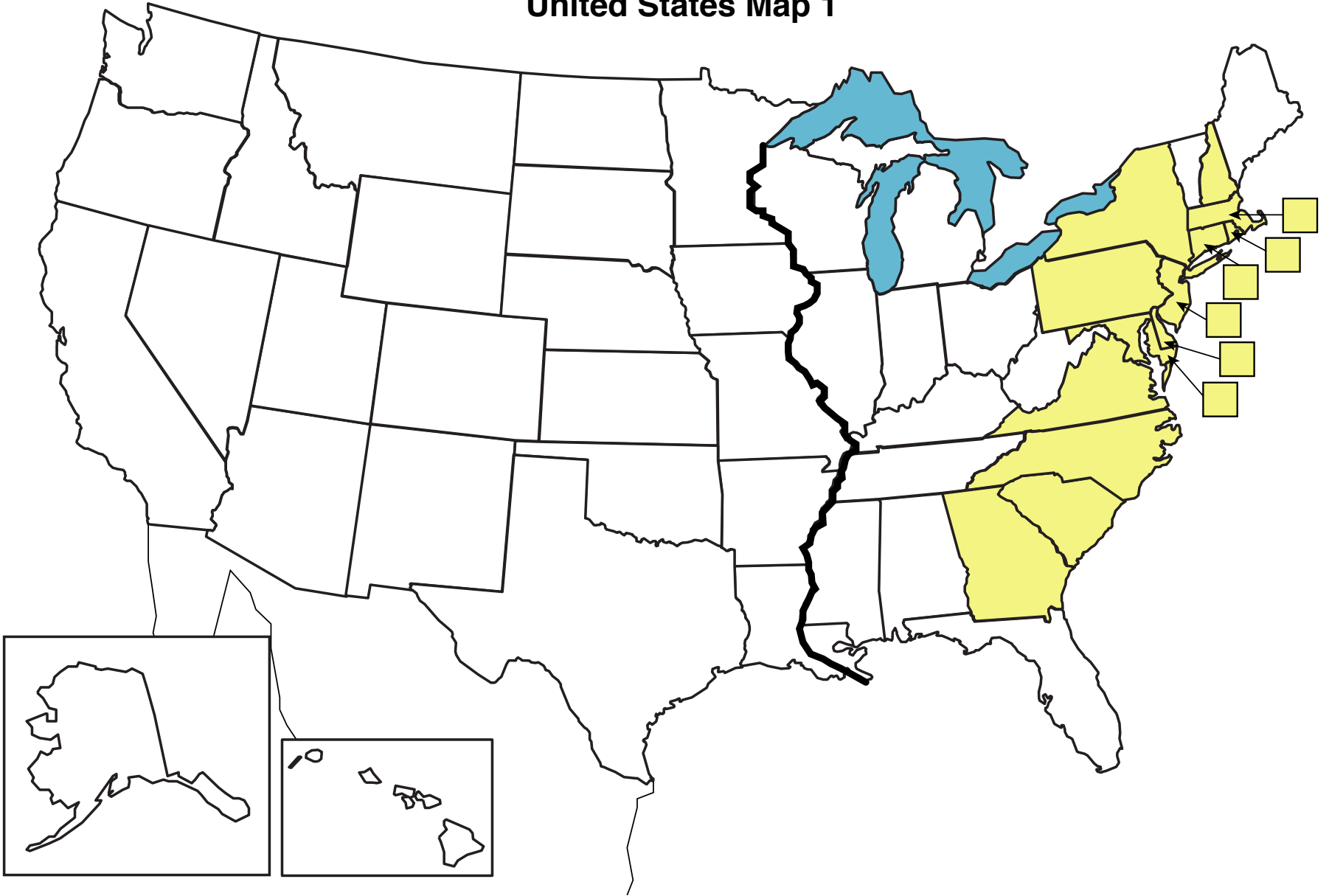


# United States Map I

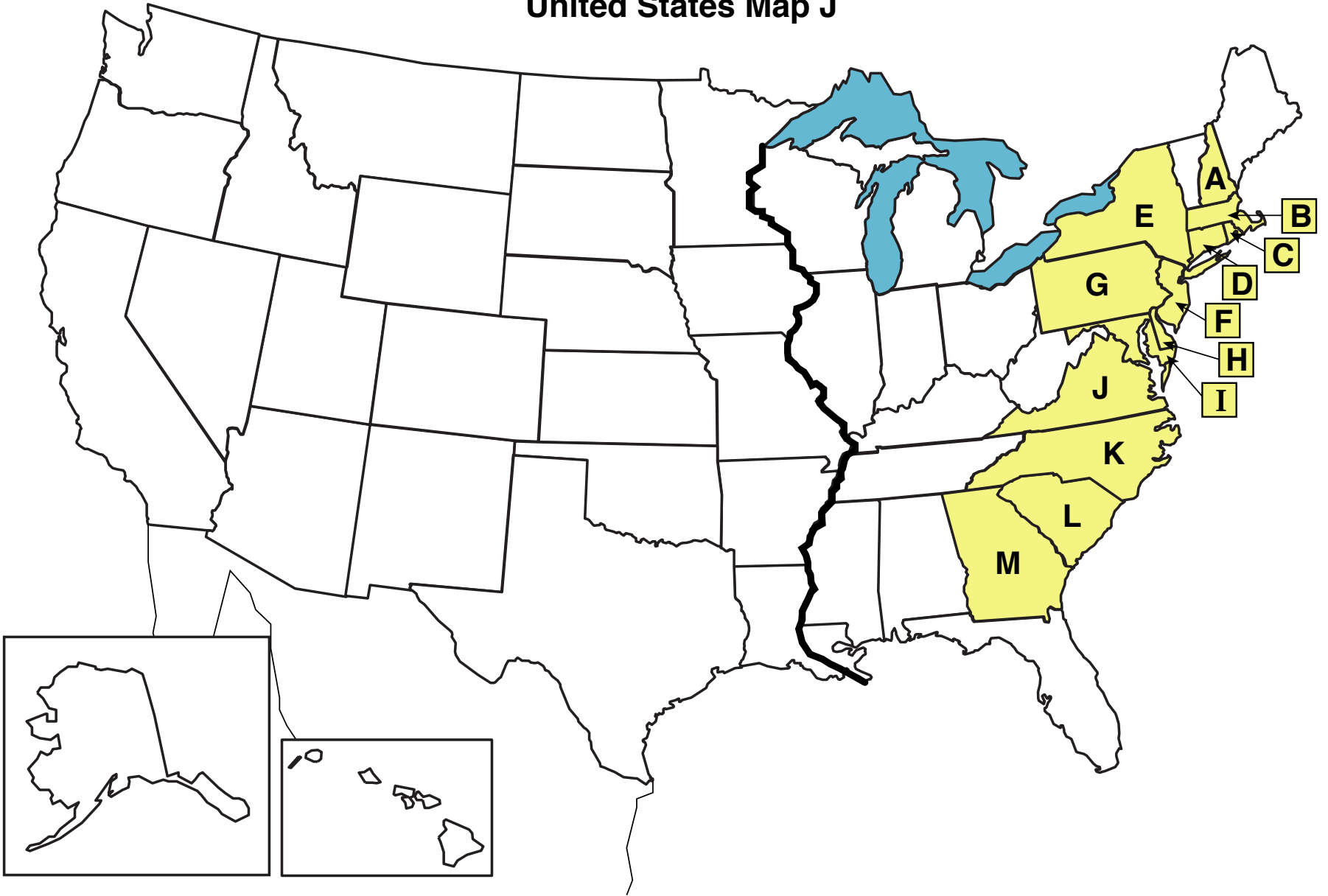


A.	1
B.	11
C.	10
D.	6
E.	8
F.	9
G.	7
H.	3
I.	13
J.	2
K.	4
L.	5
M.	12

# United States Map 1

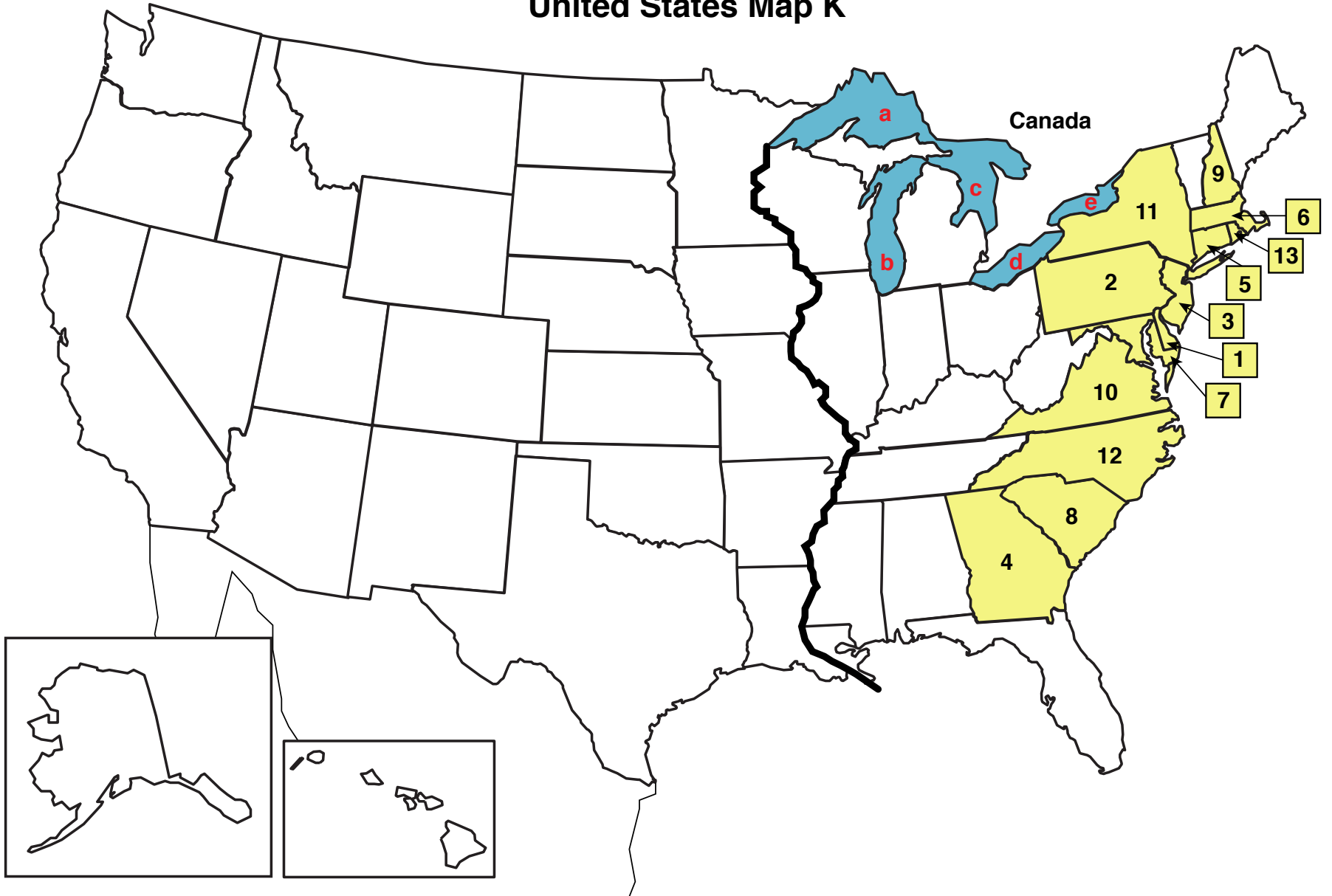


# United States Map J

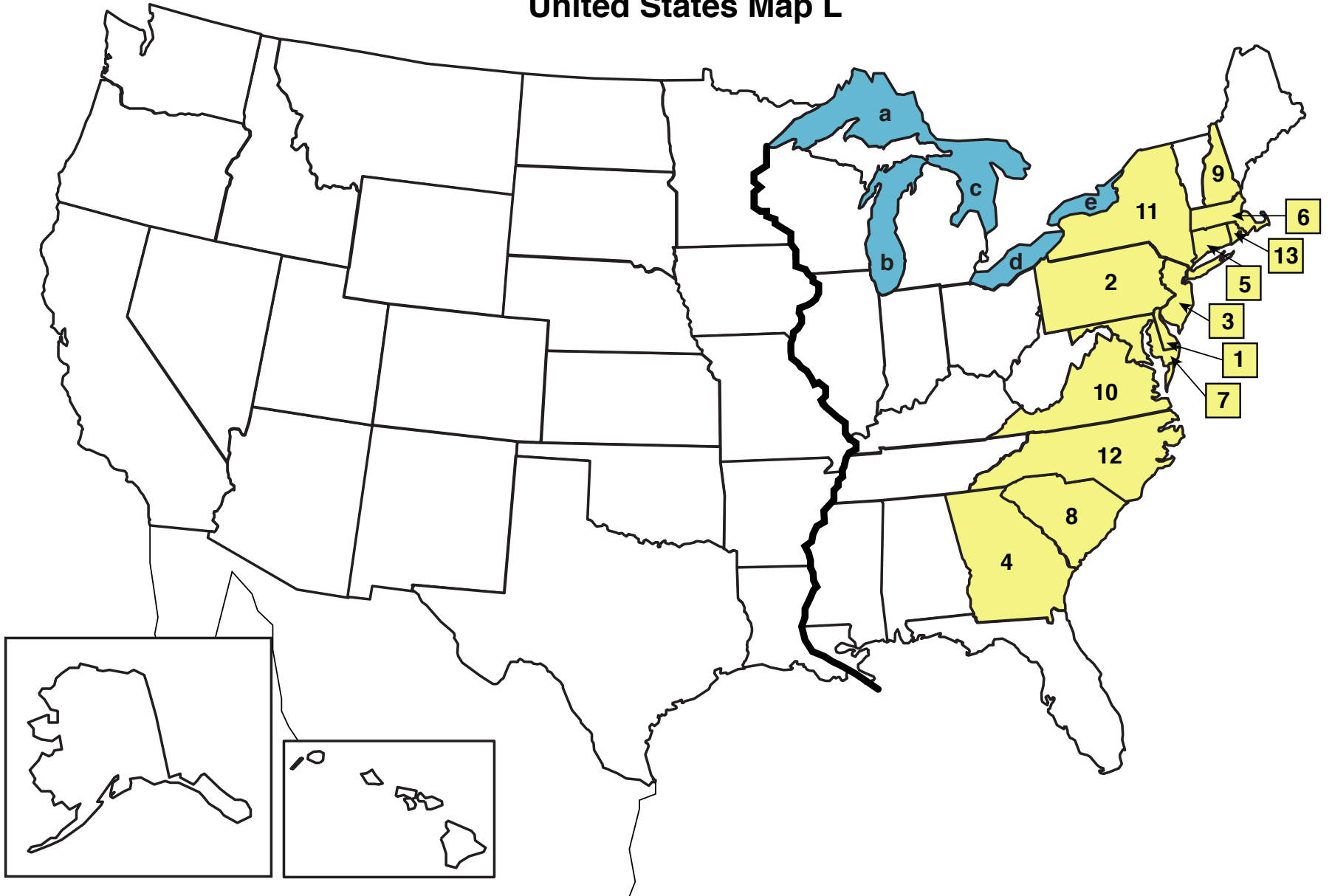


Lake Superior  
Lake Michigan  
Lake Huron  
Lake Erie  
Lake Ontario

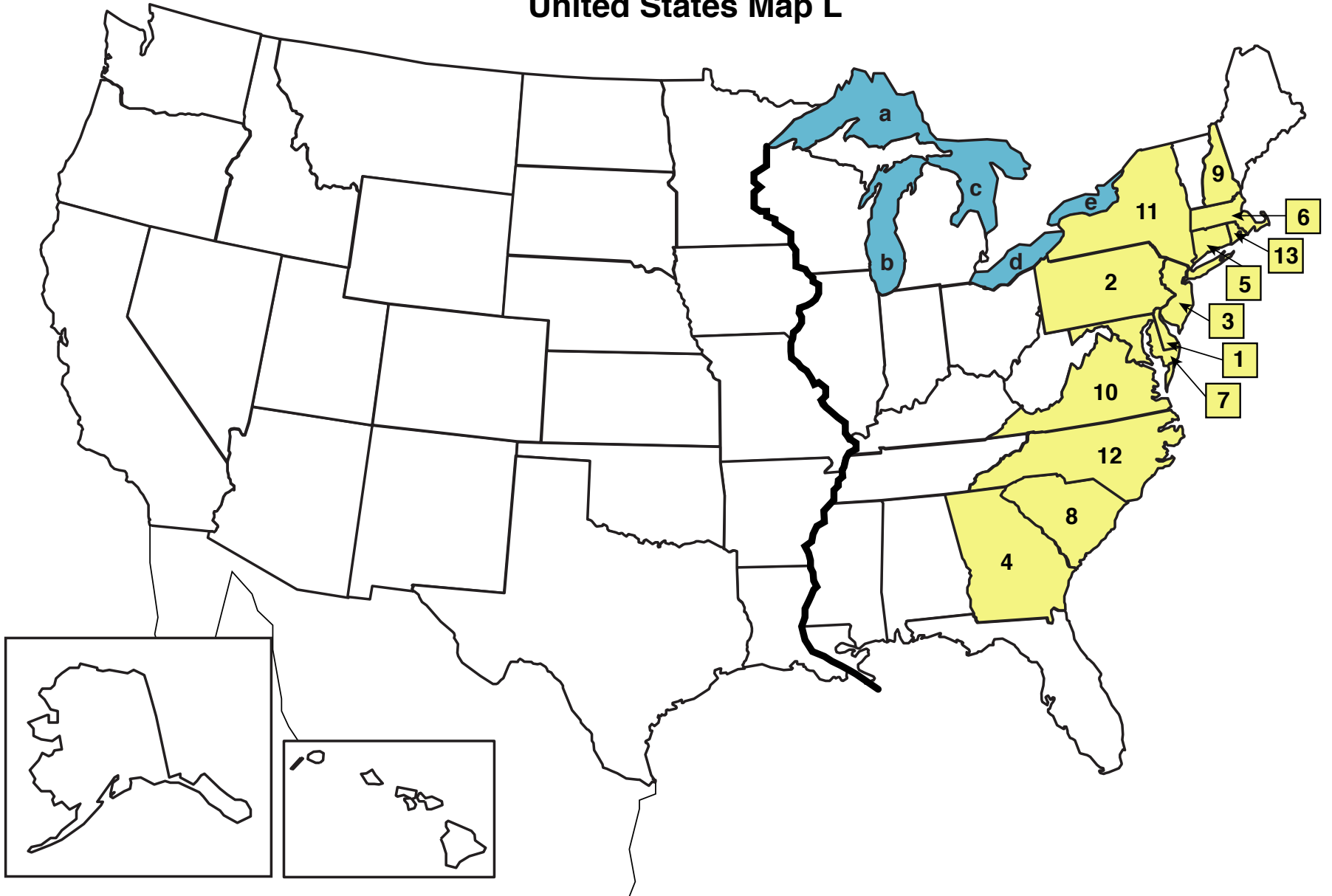
# United States Map K



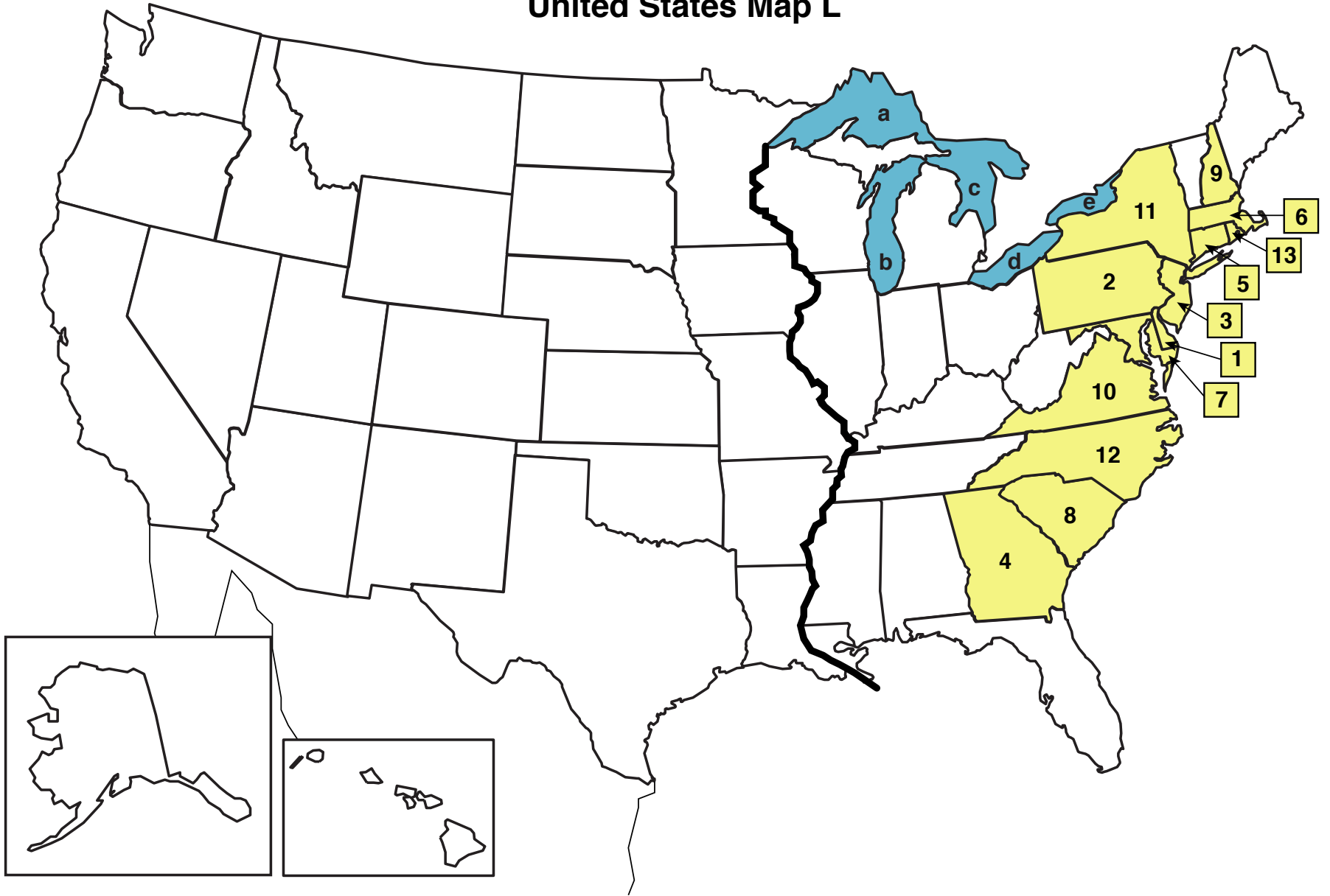
# United States Map L



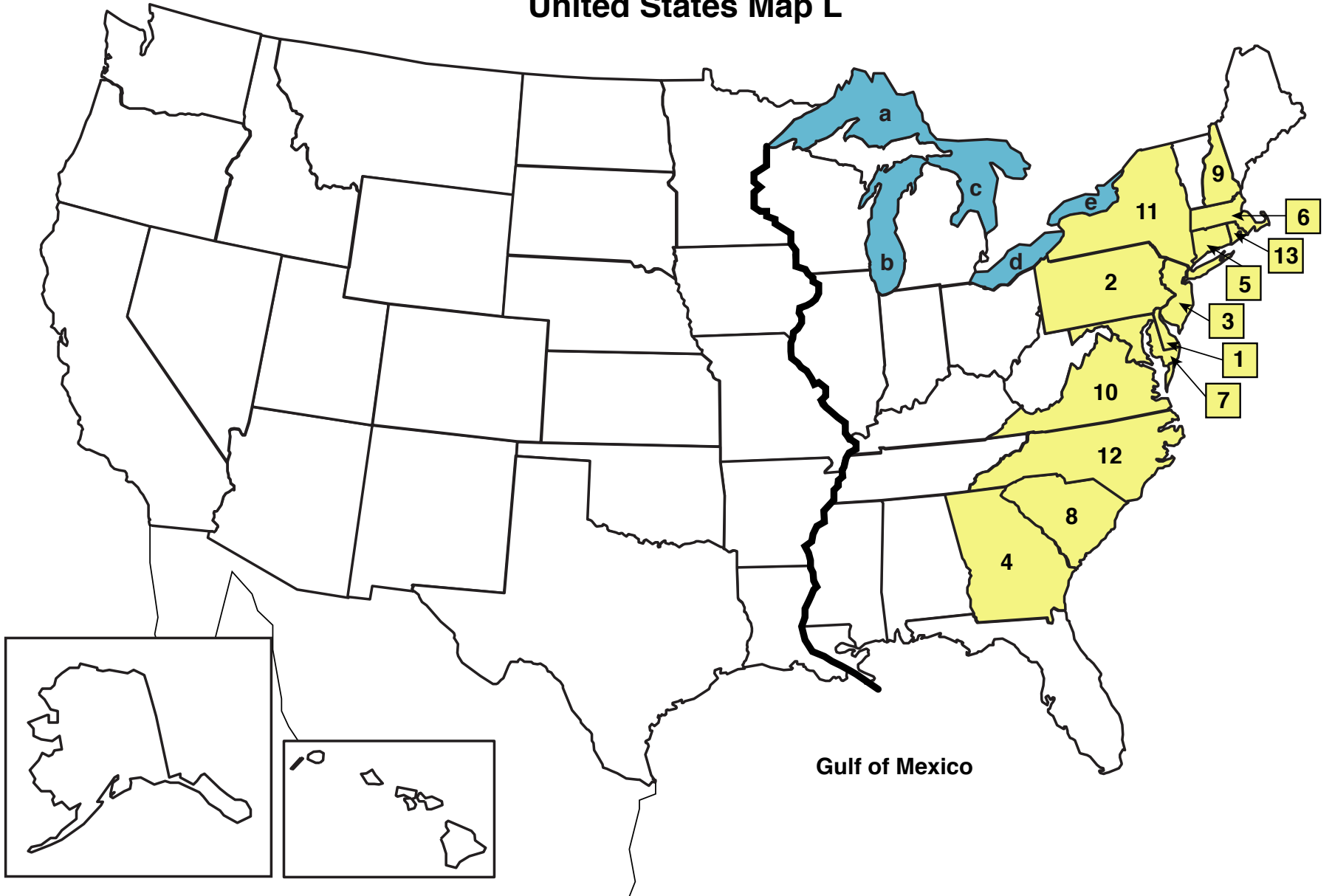
# United States Map L



# United States Map L

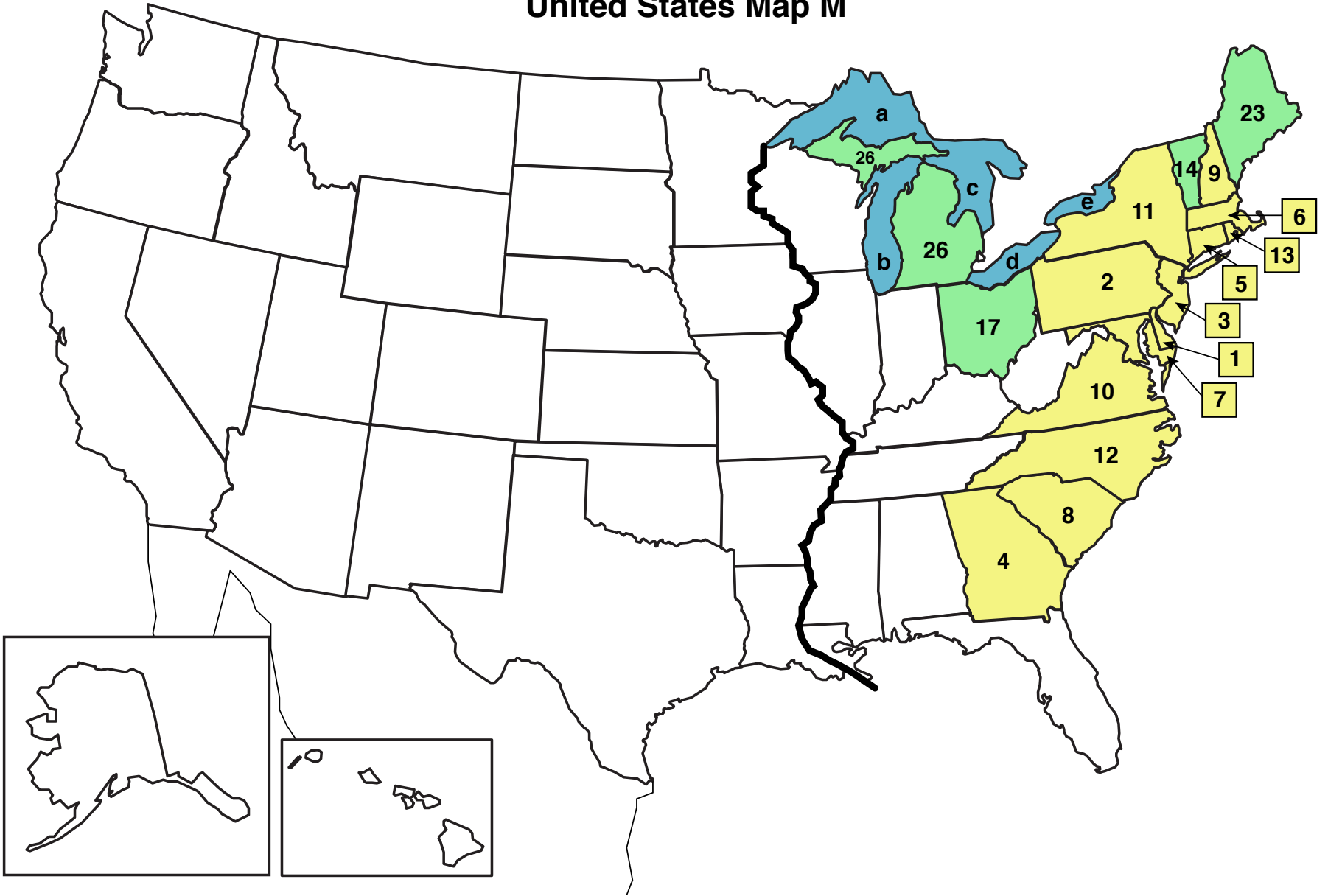


# United States Map L



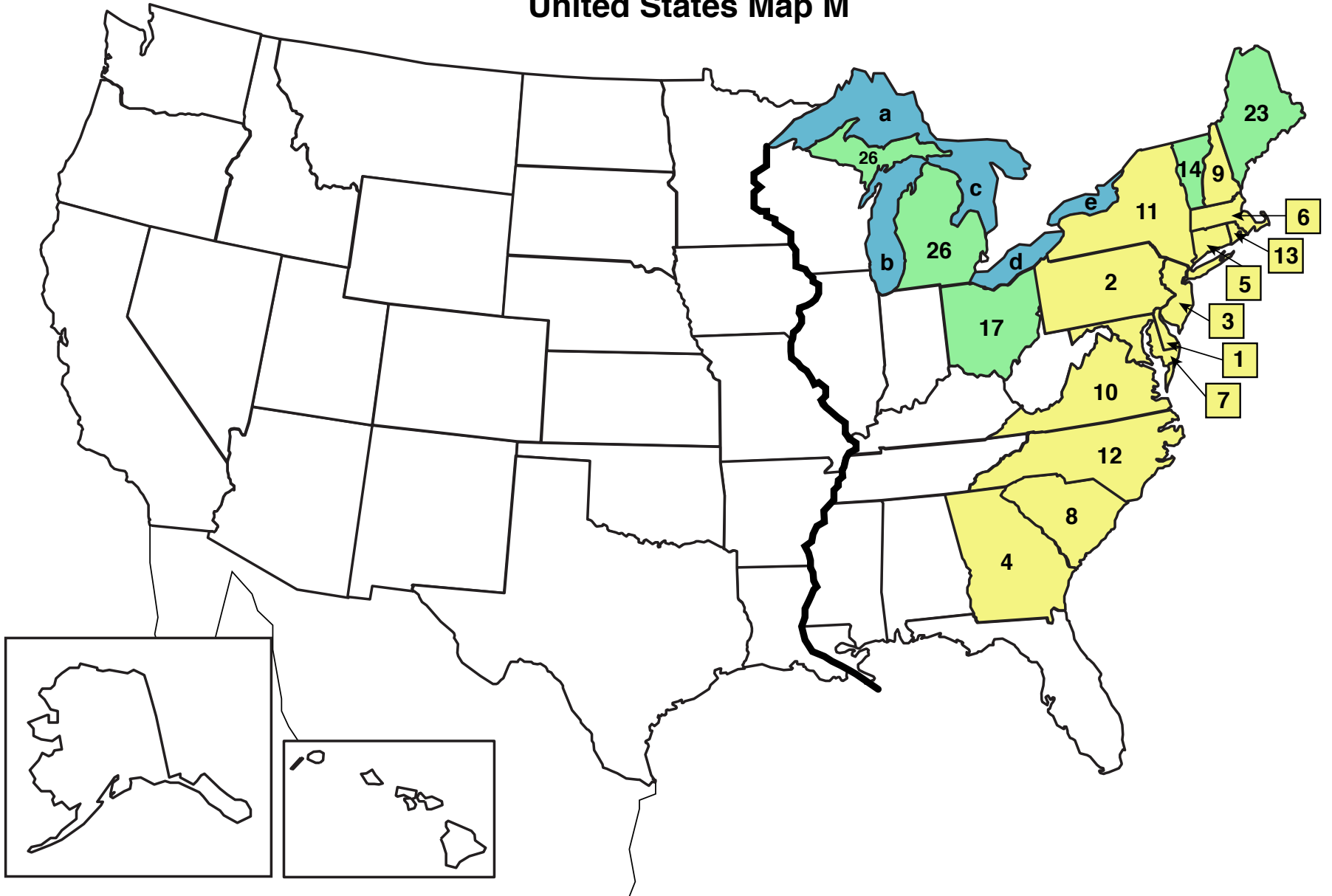
Maine  
Vermont  
Ohio  
Michigan

# United States Map M



14 17 23 26

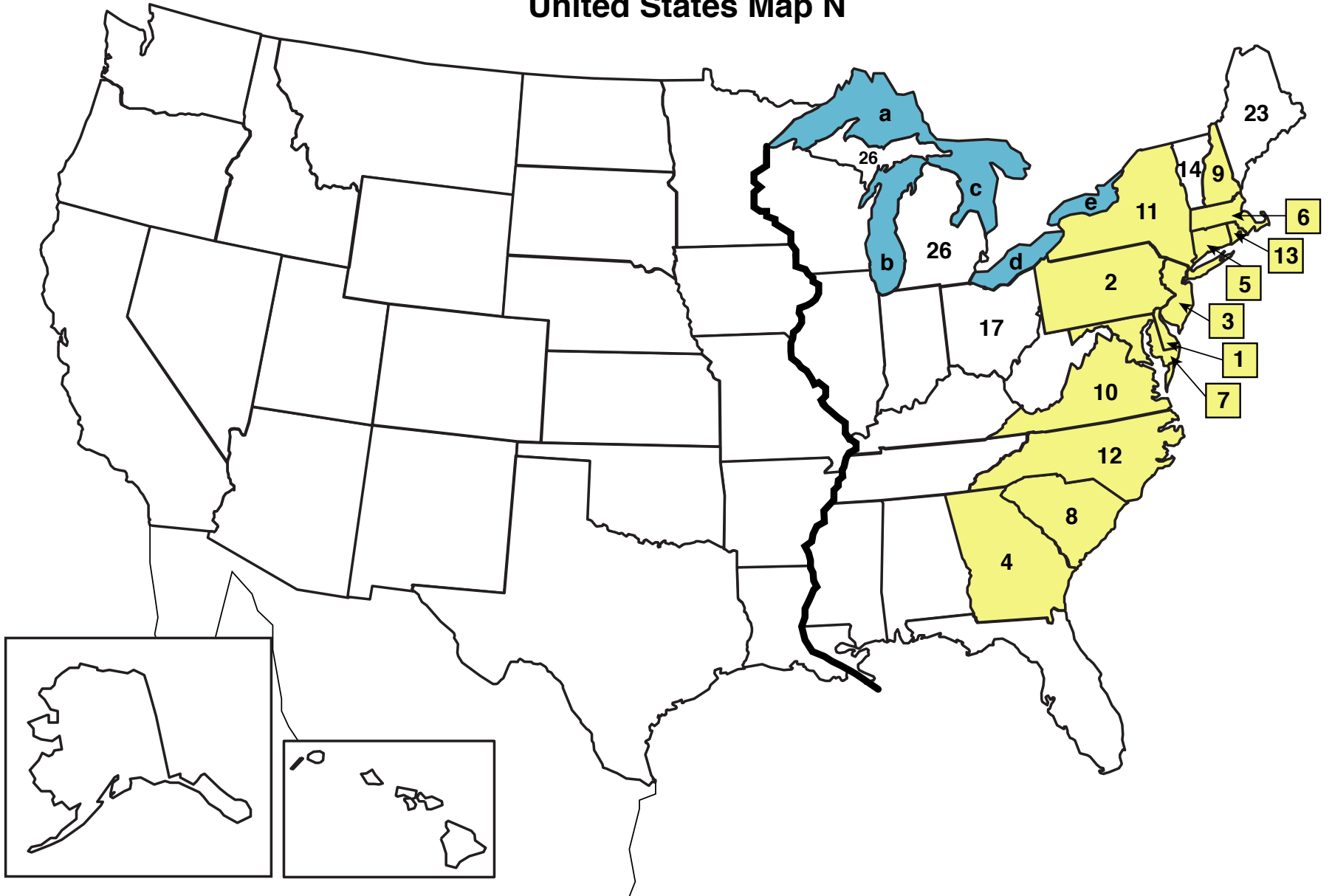
# United States Map M



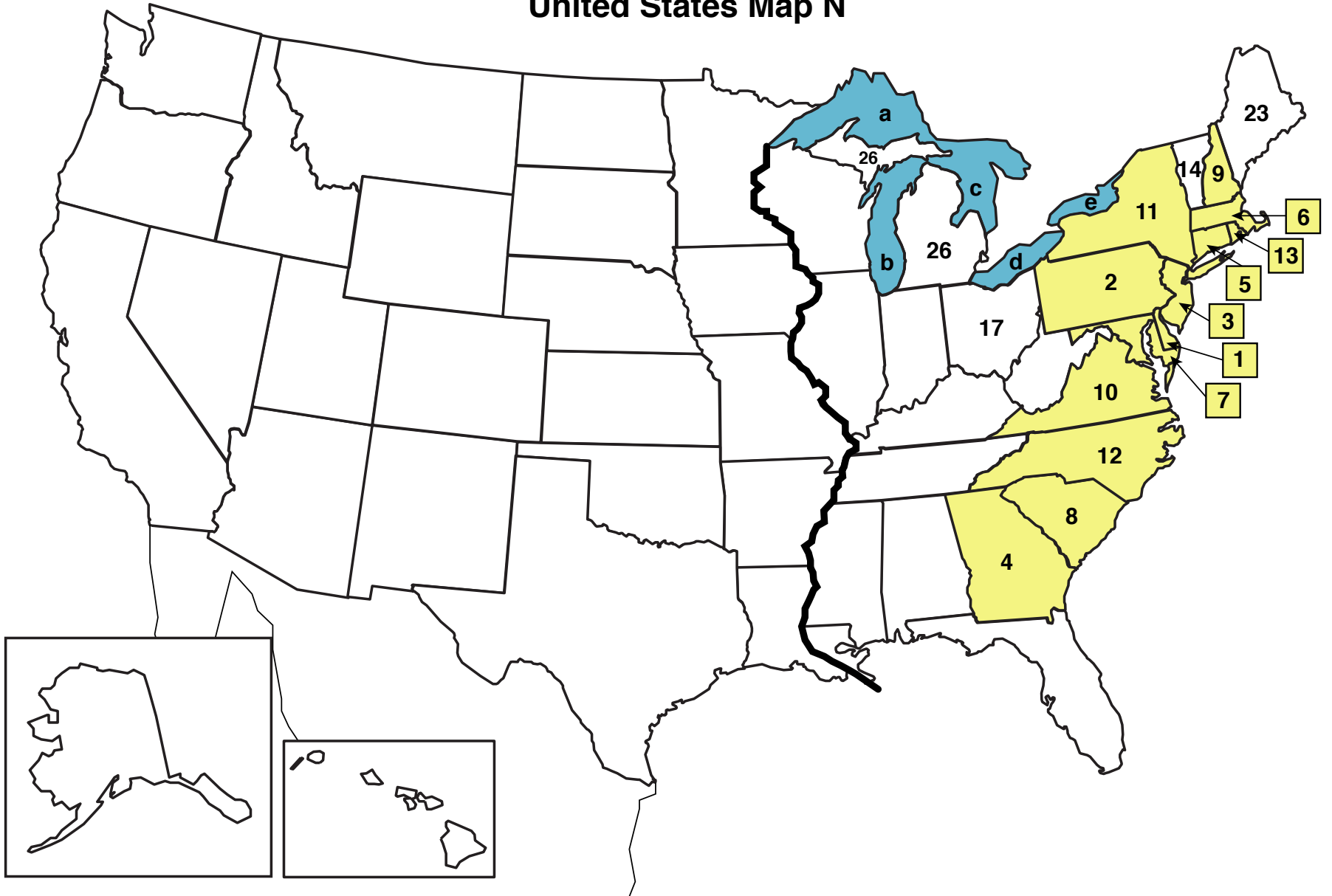


17 23 14 26

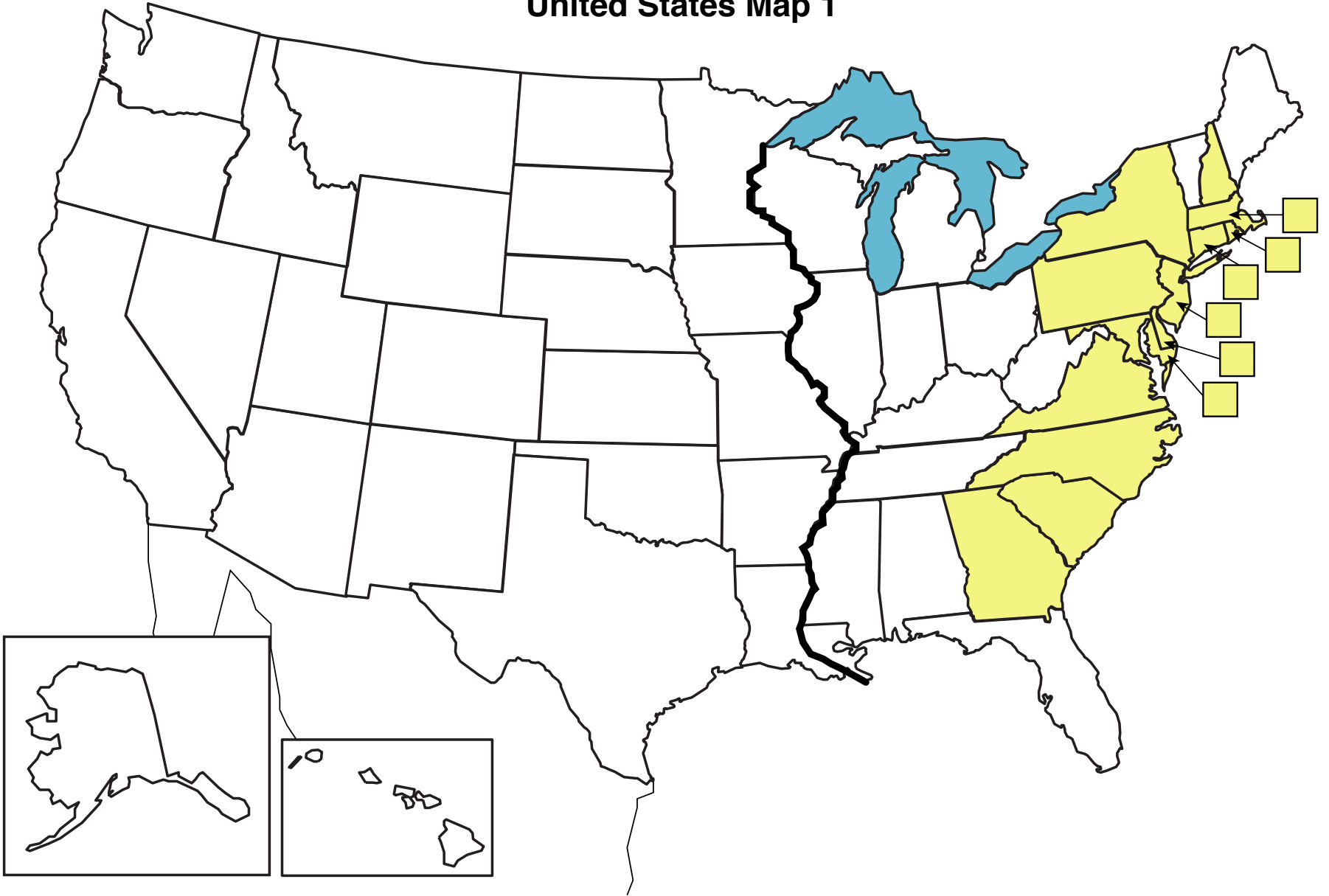
# United States Map N



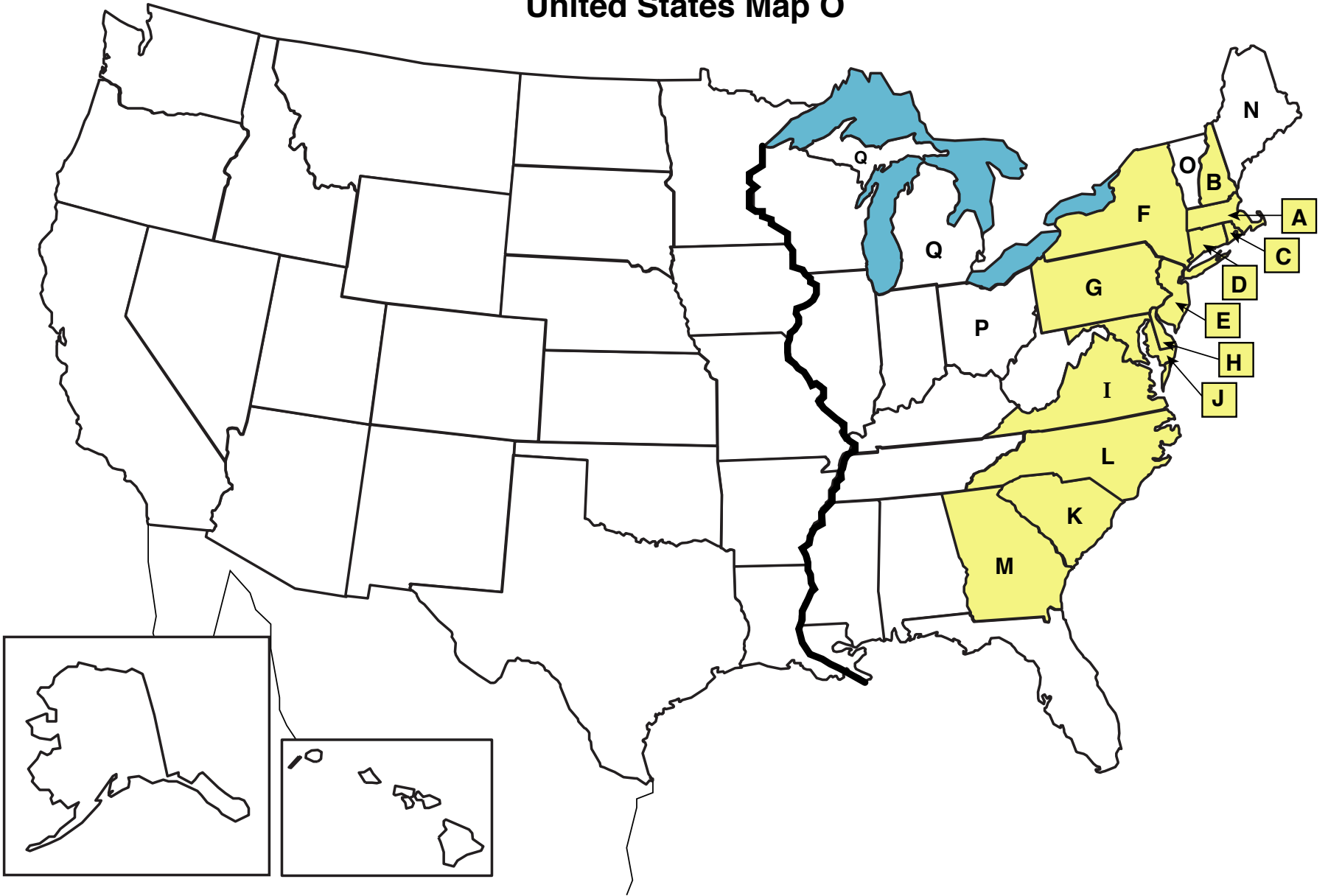
# United States Map N



# United States Map 1

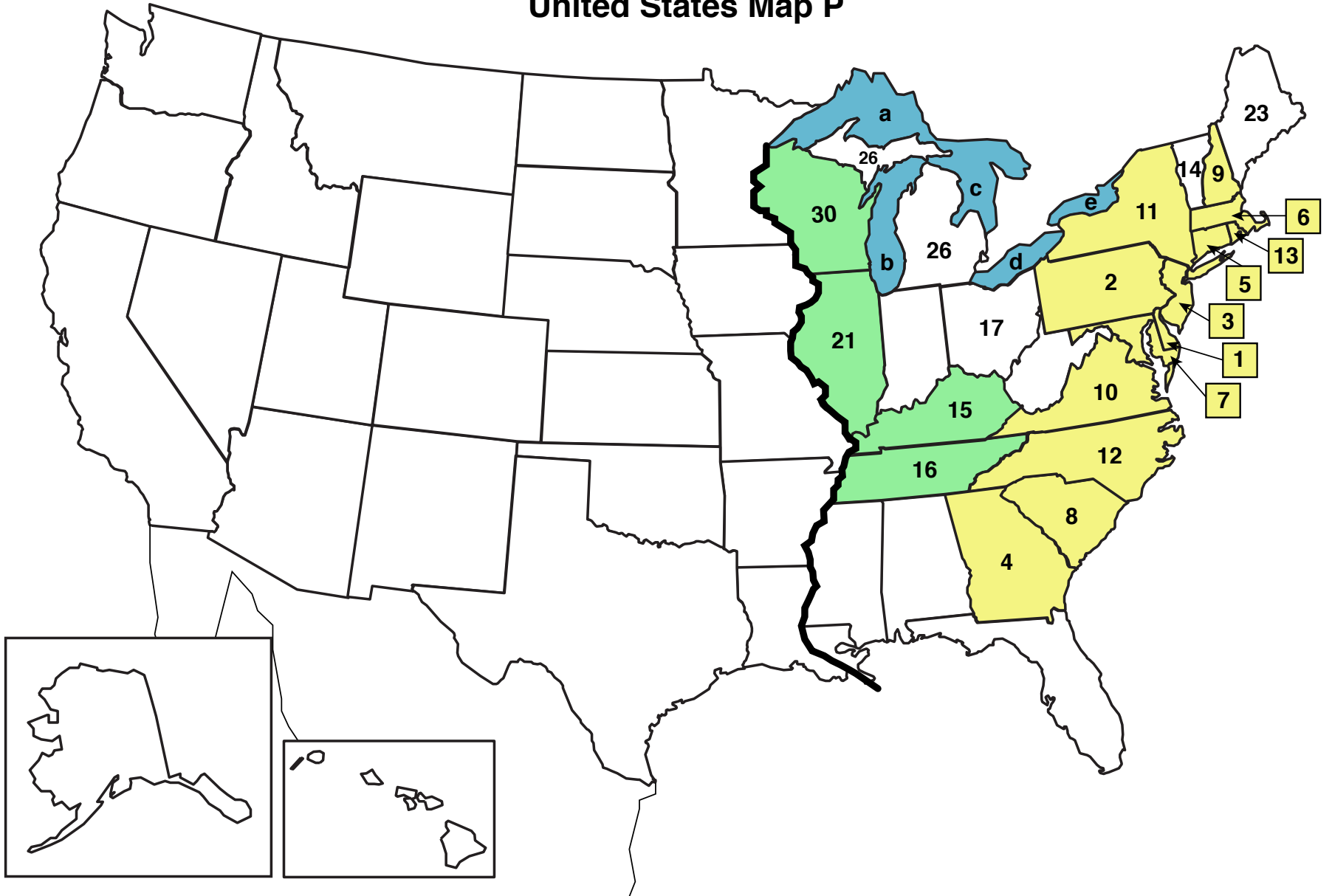


# United States Map O



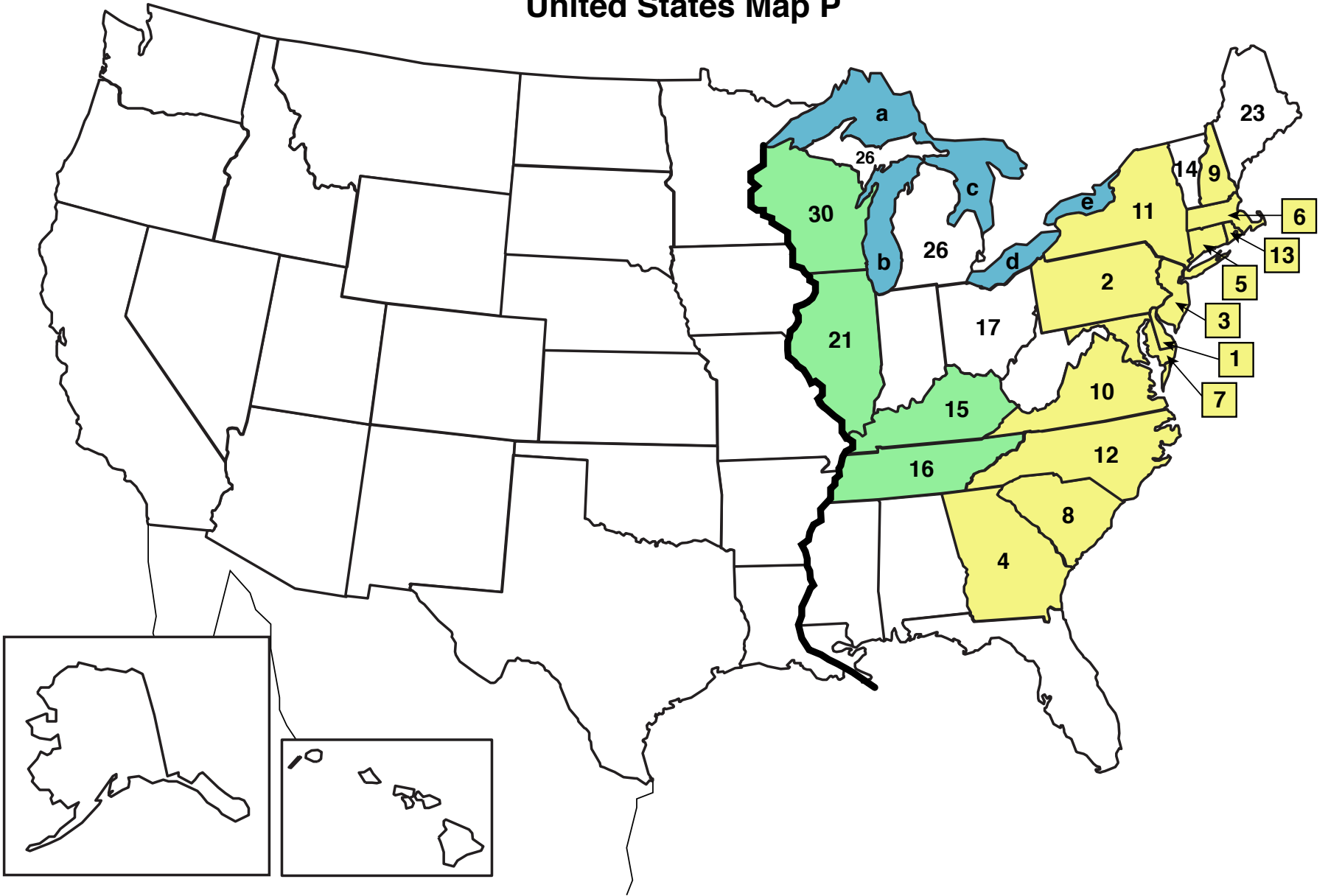
Wisconsin  
Illinois  
Kentucky  
Tennessee

# United States Map P



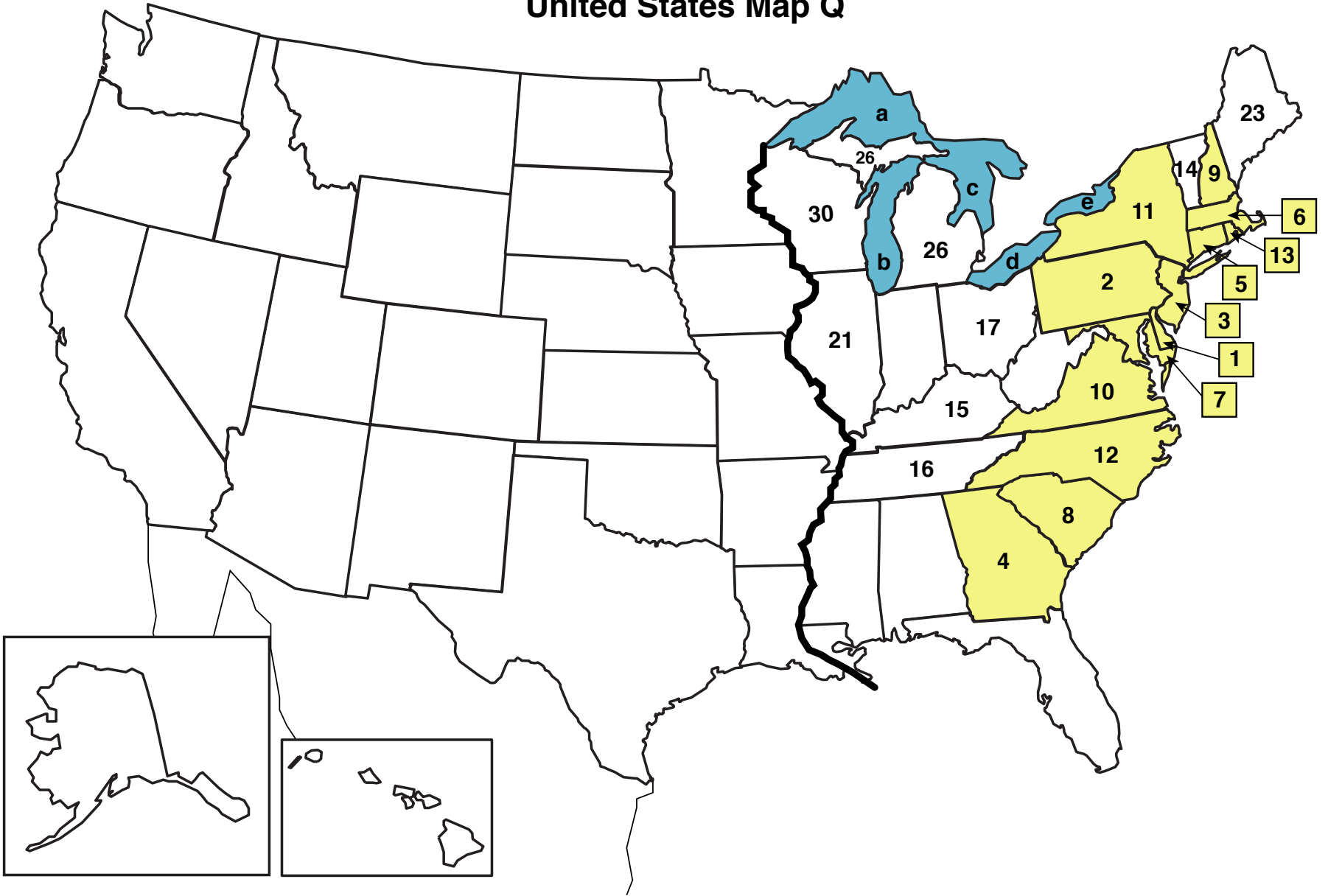
21 30 16 15

# United States Map P



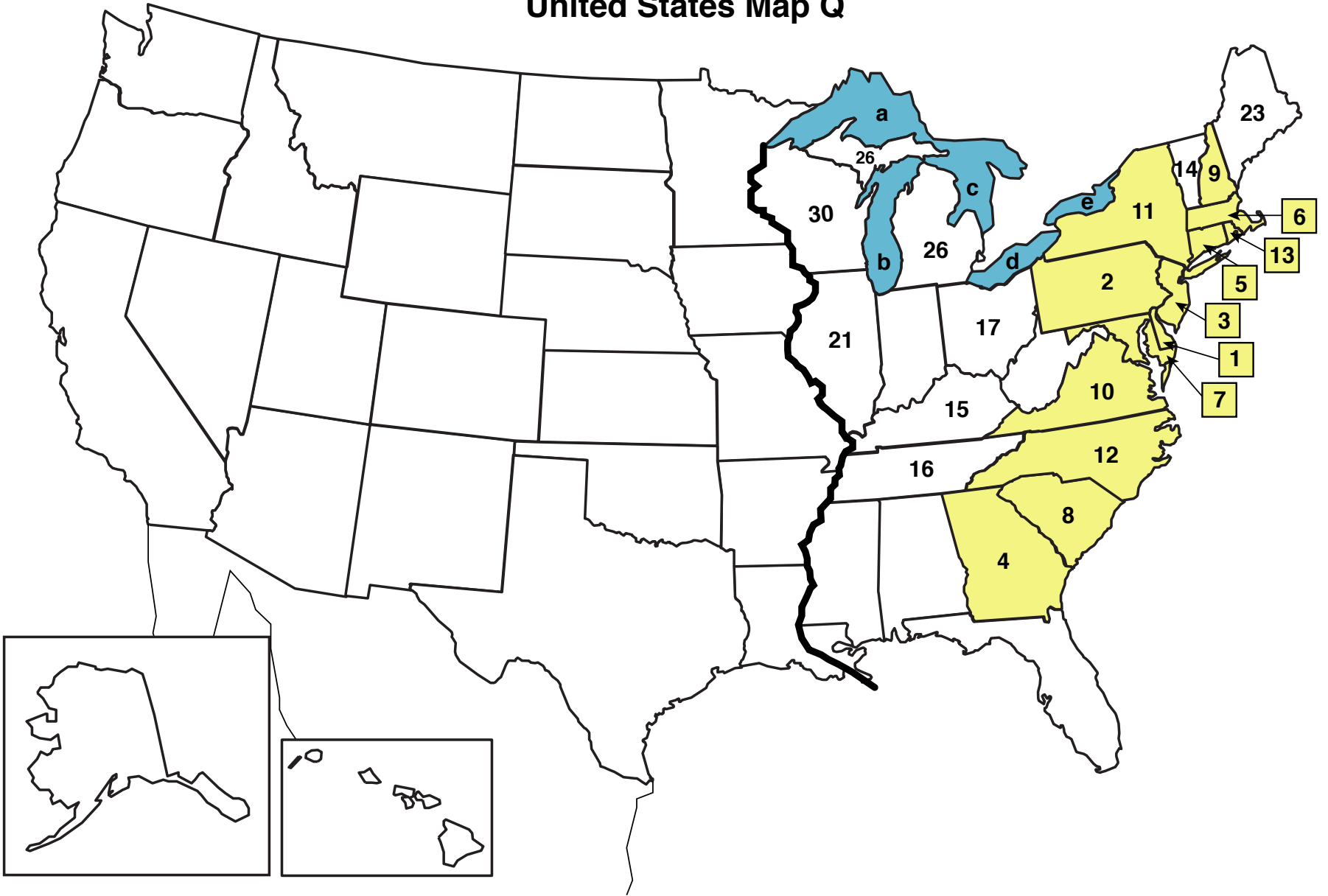
Wisconsin  
Illinois  
Kentucky  
Tennessee

# United States Map Q

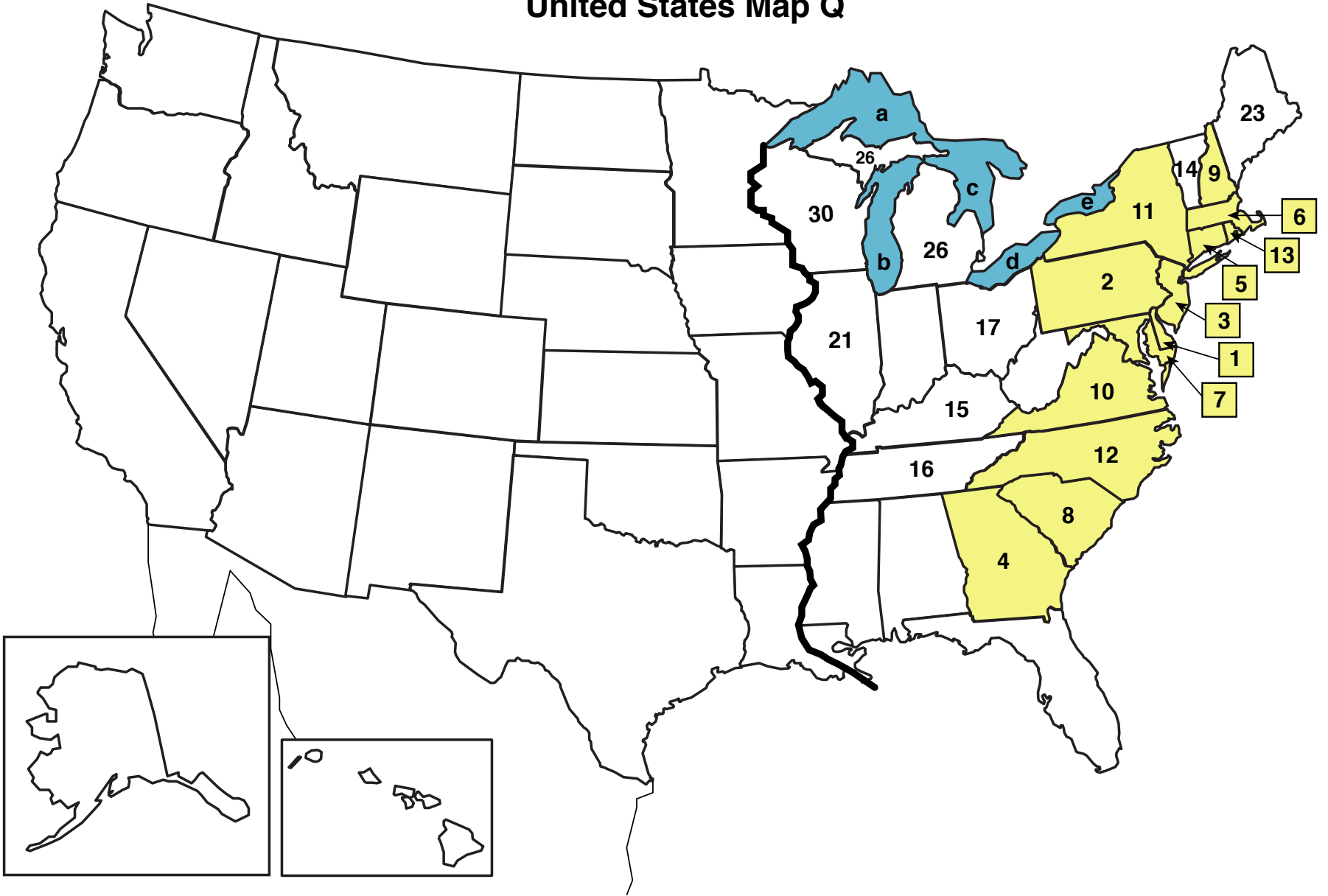


21 16 15 30

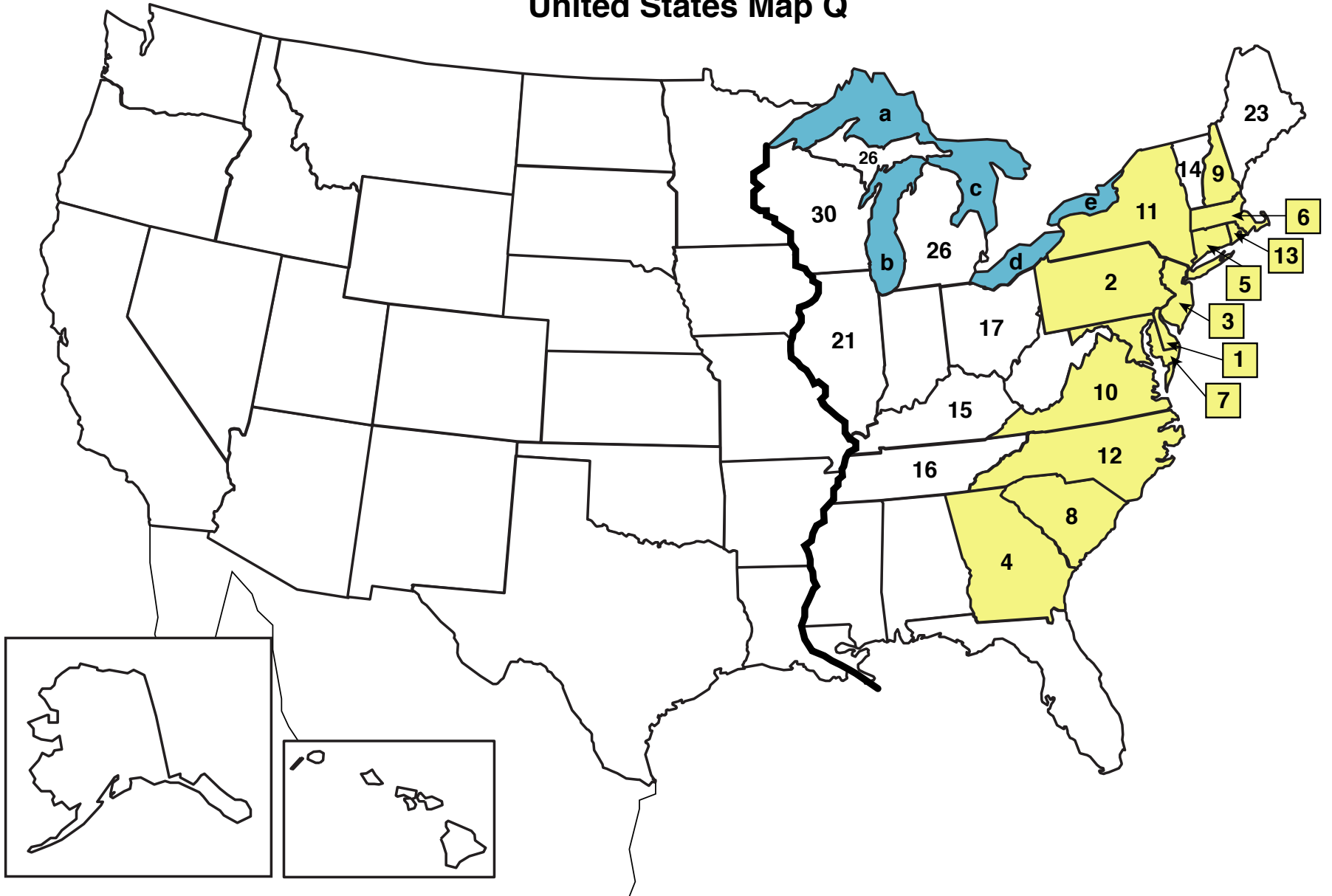
# United States Map Q



# United States Map Q

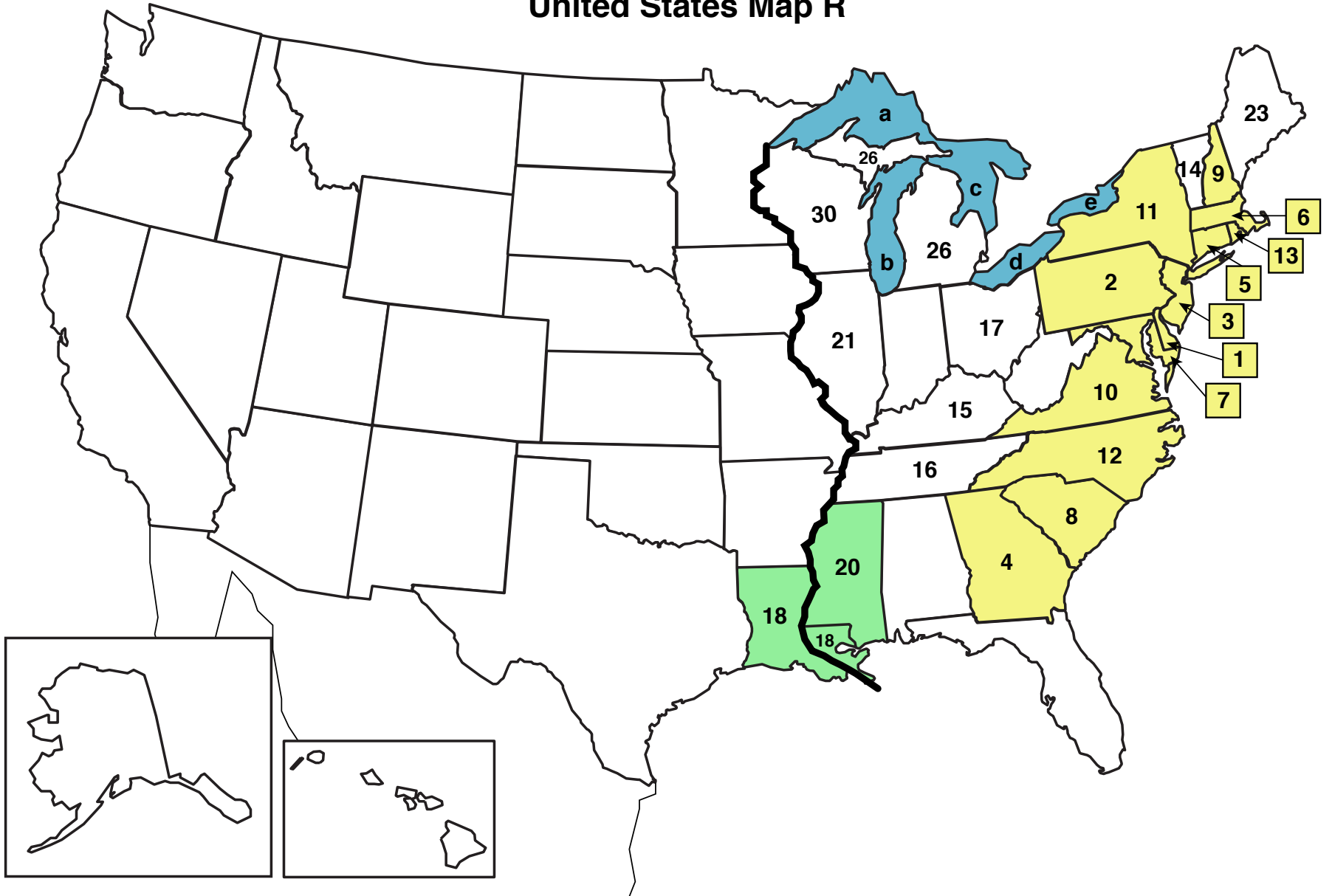


# United States Map Q



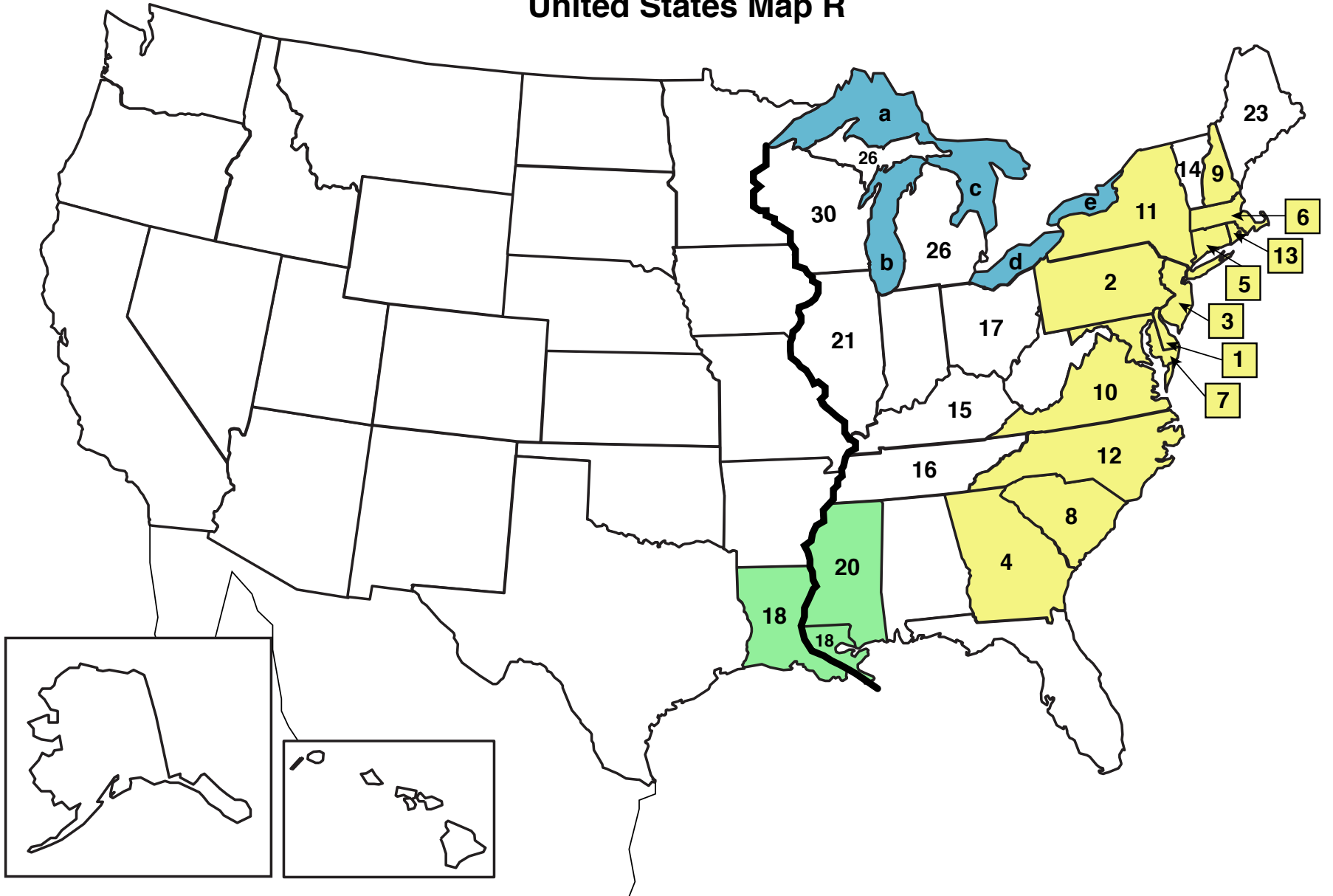
Mississippi  
Louisiana

# United States Map R

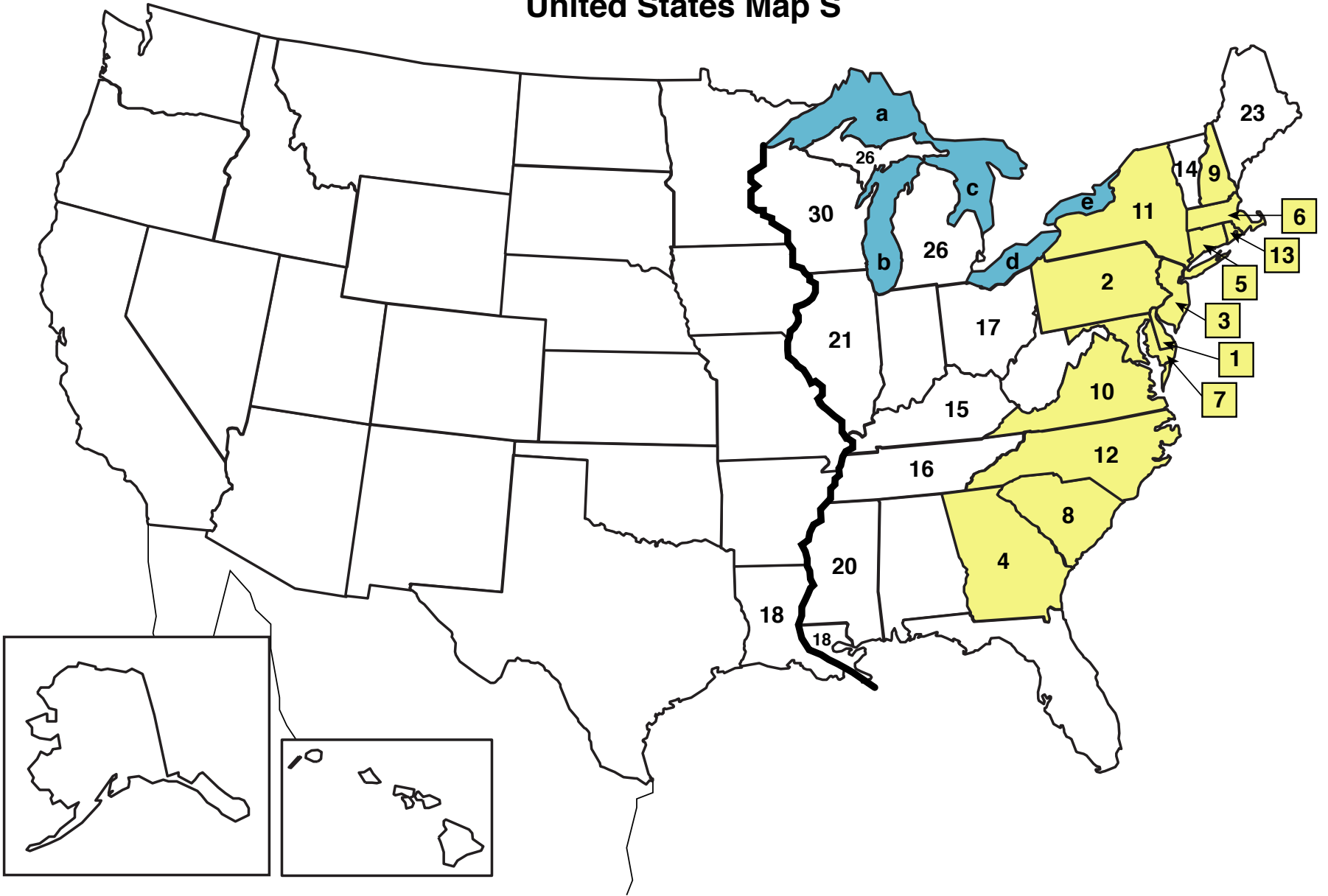


23 9 14 11 2 17 26 30 21 15 16 20 18

# United States Map R

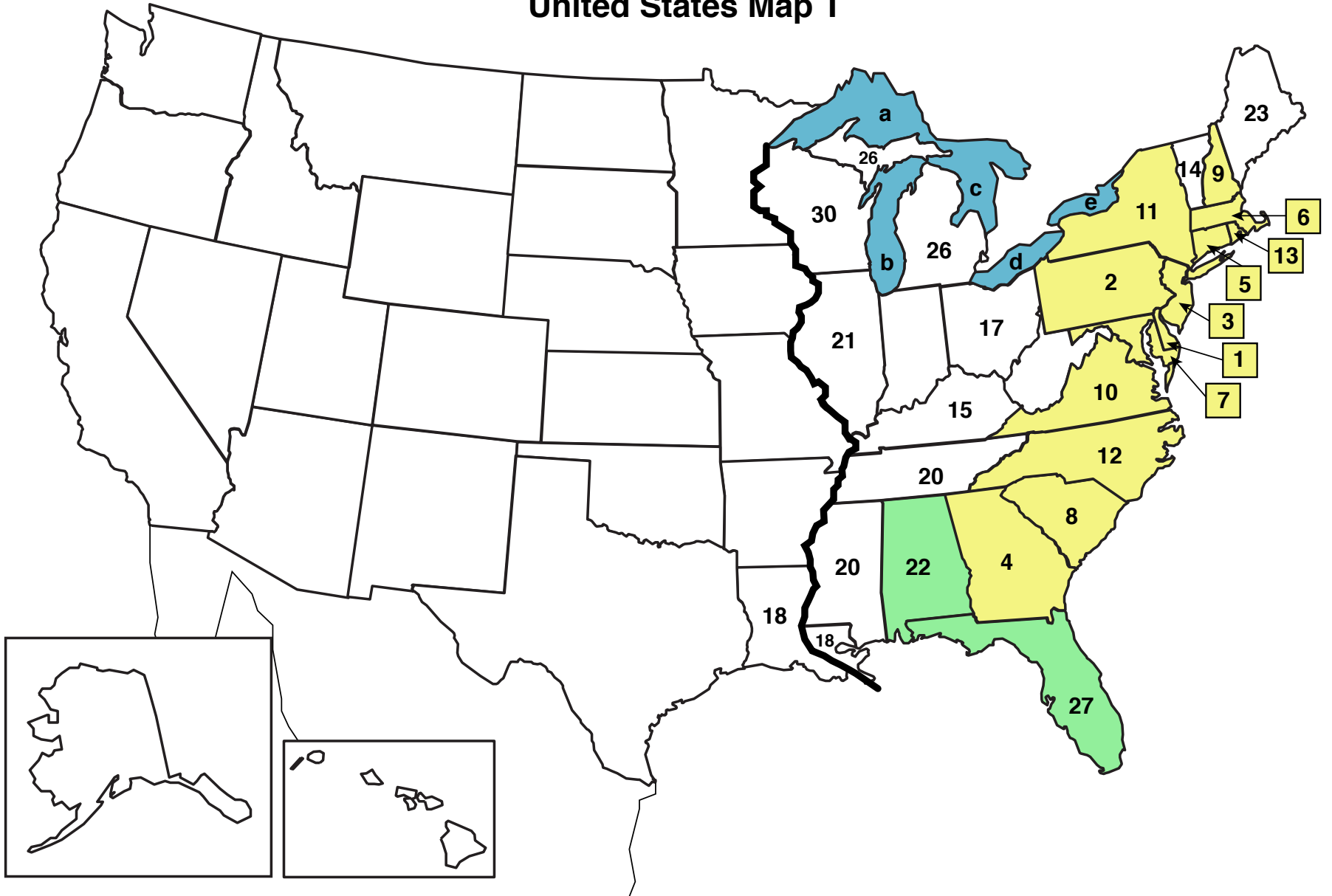


# United States Map S



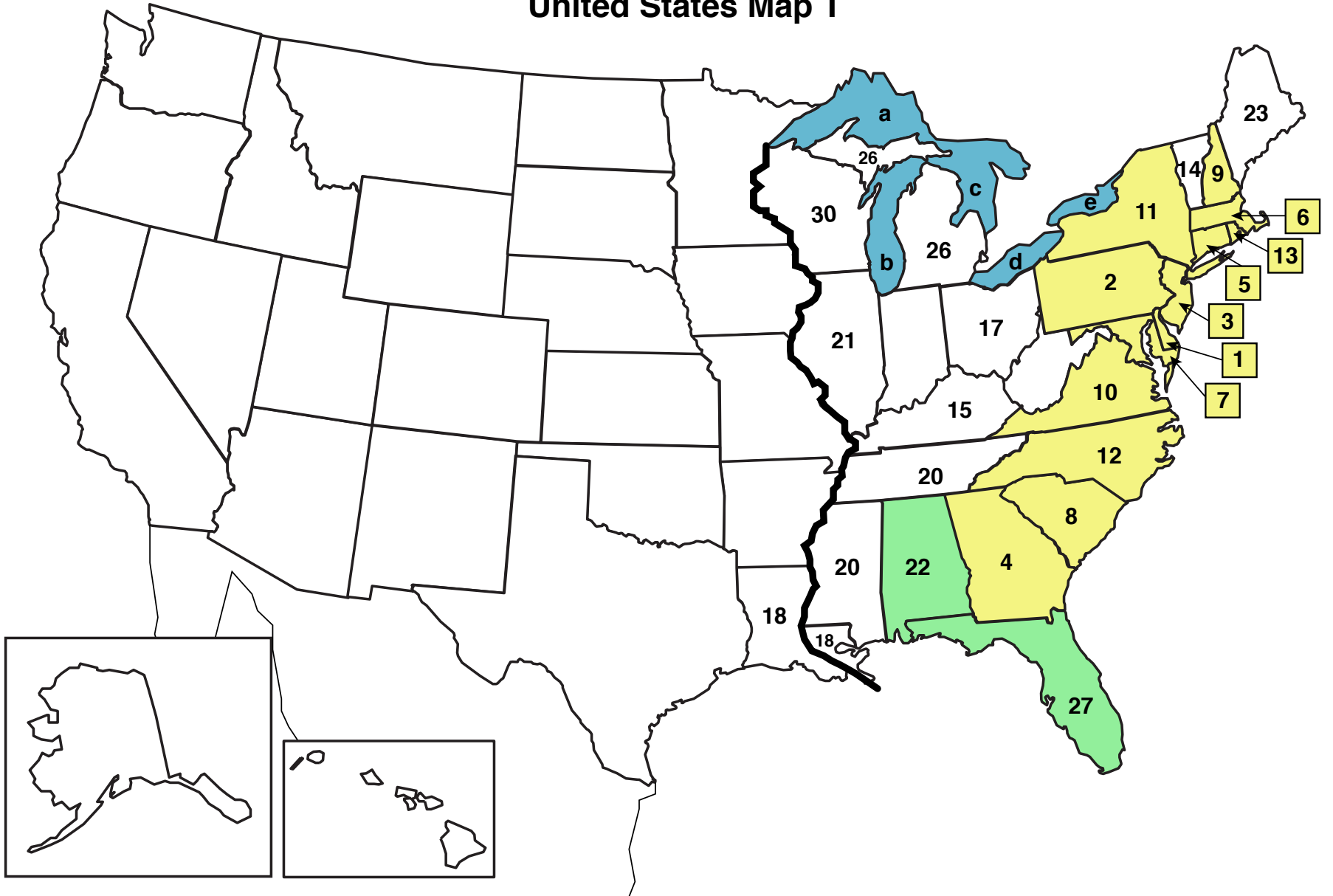
Alabama  
Florida

# United States Map T

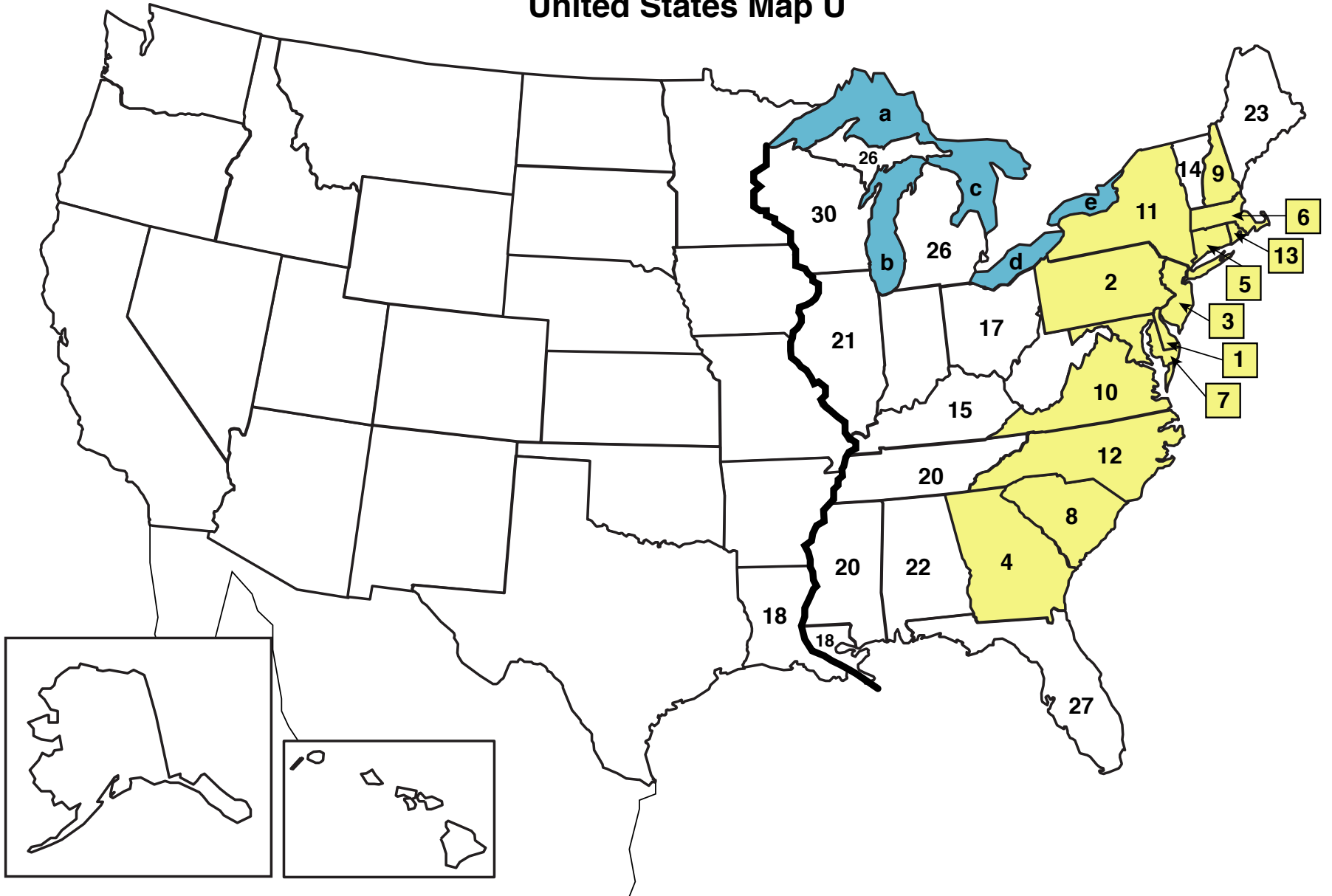


30 21 15 16 20 18 22 27

# United States Map T

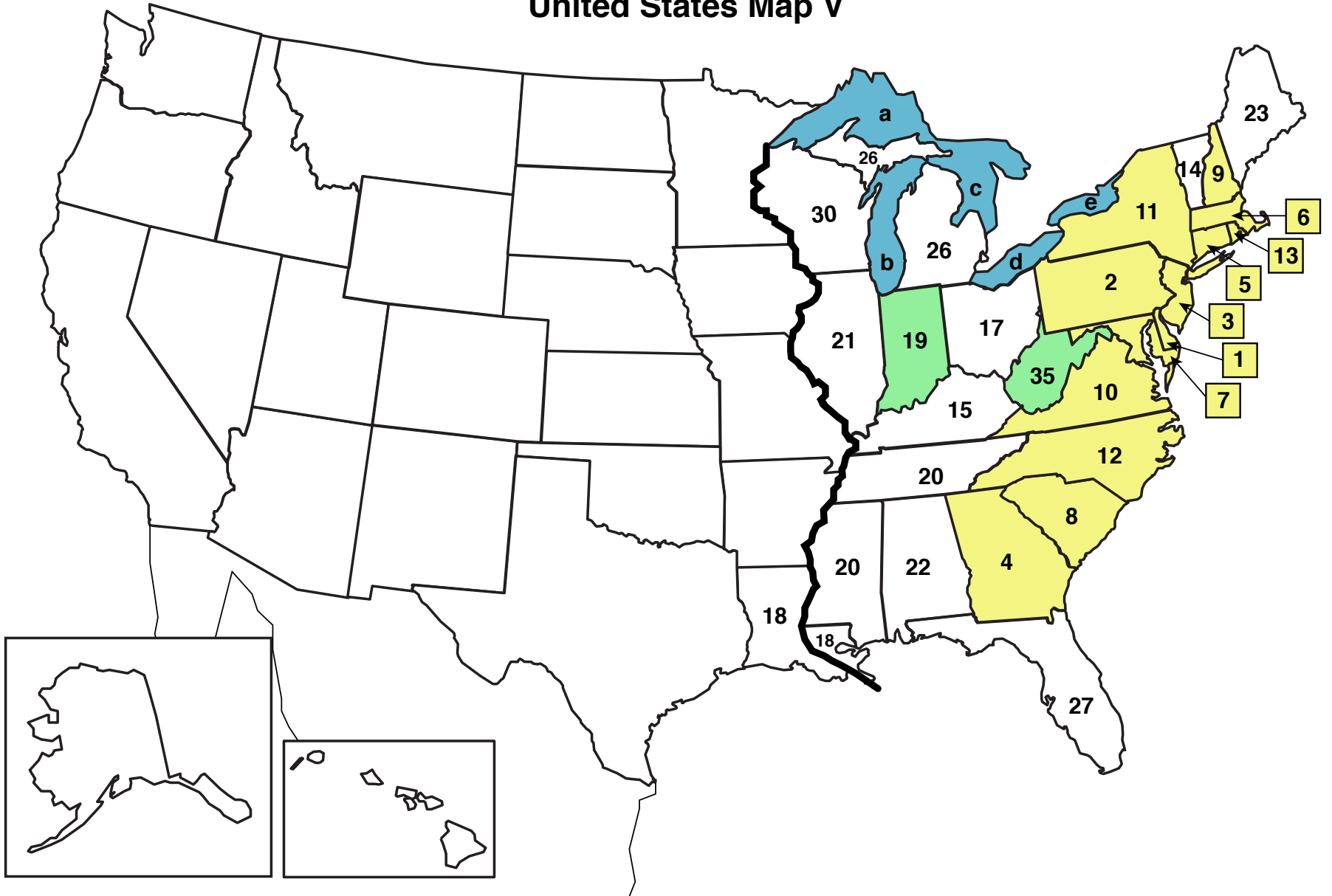


# United States Map U

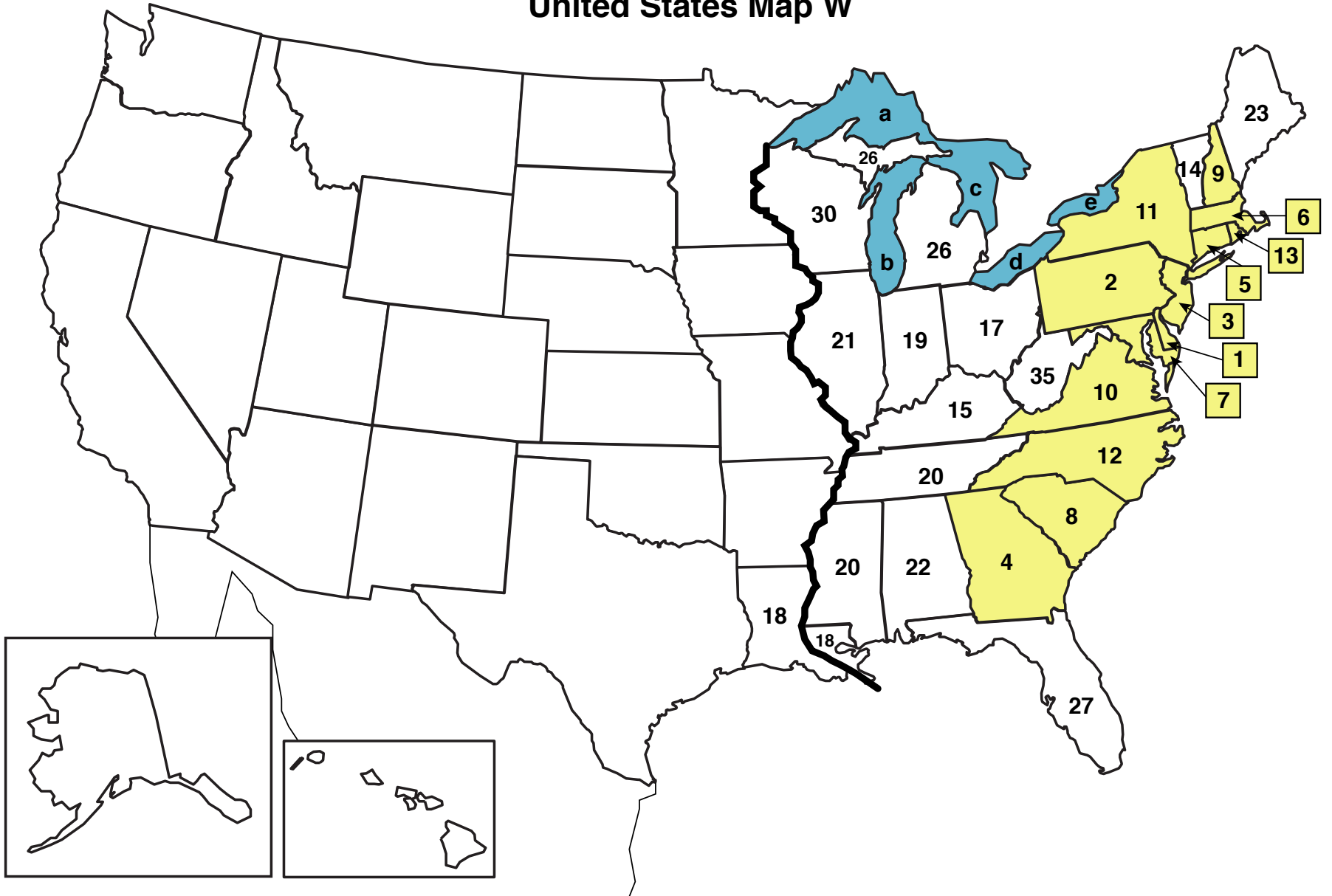


West Virginia  
Indiana

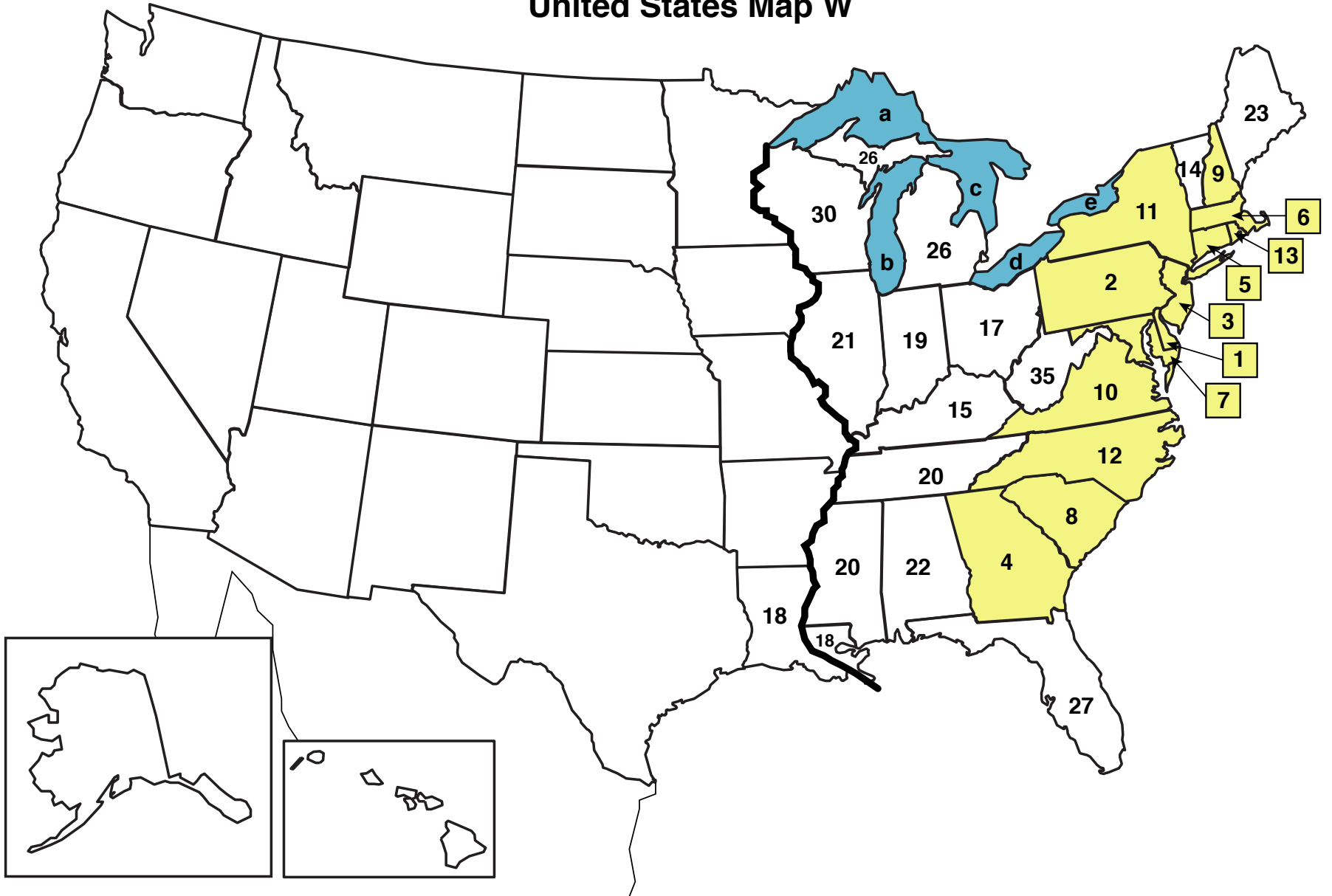
# United States Map V



# United States Map W

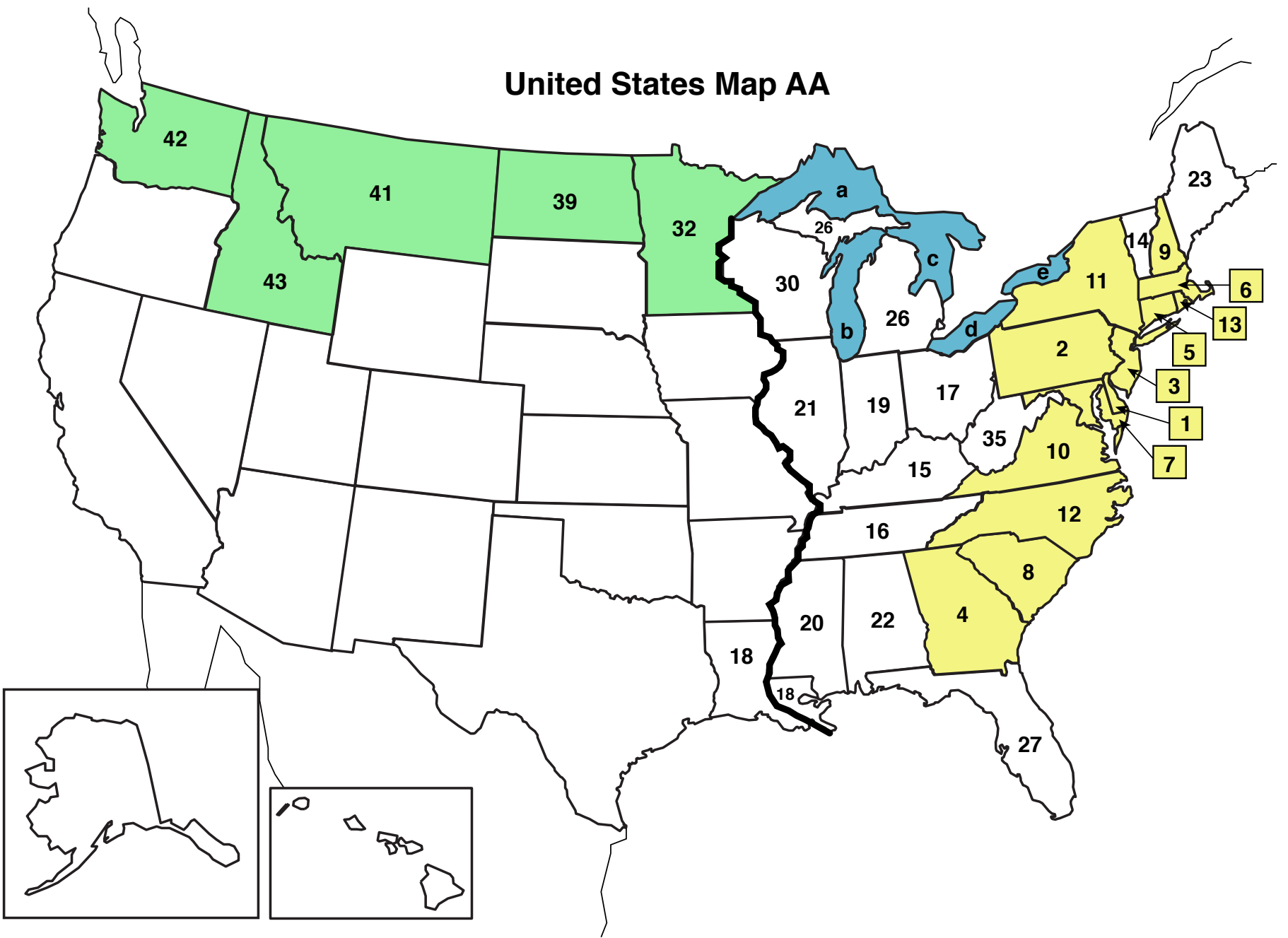


# United States Map W



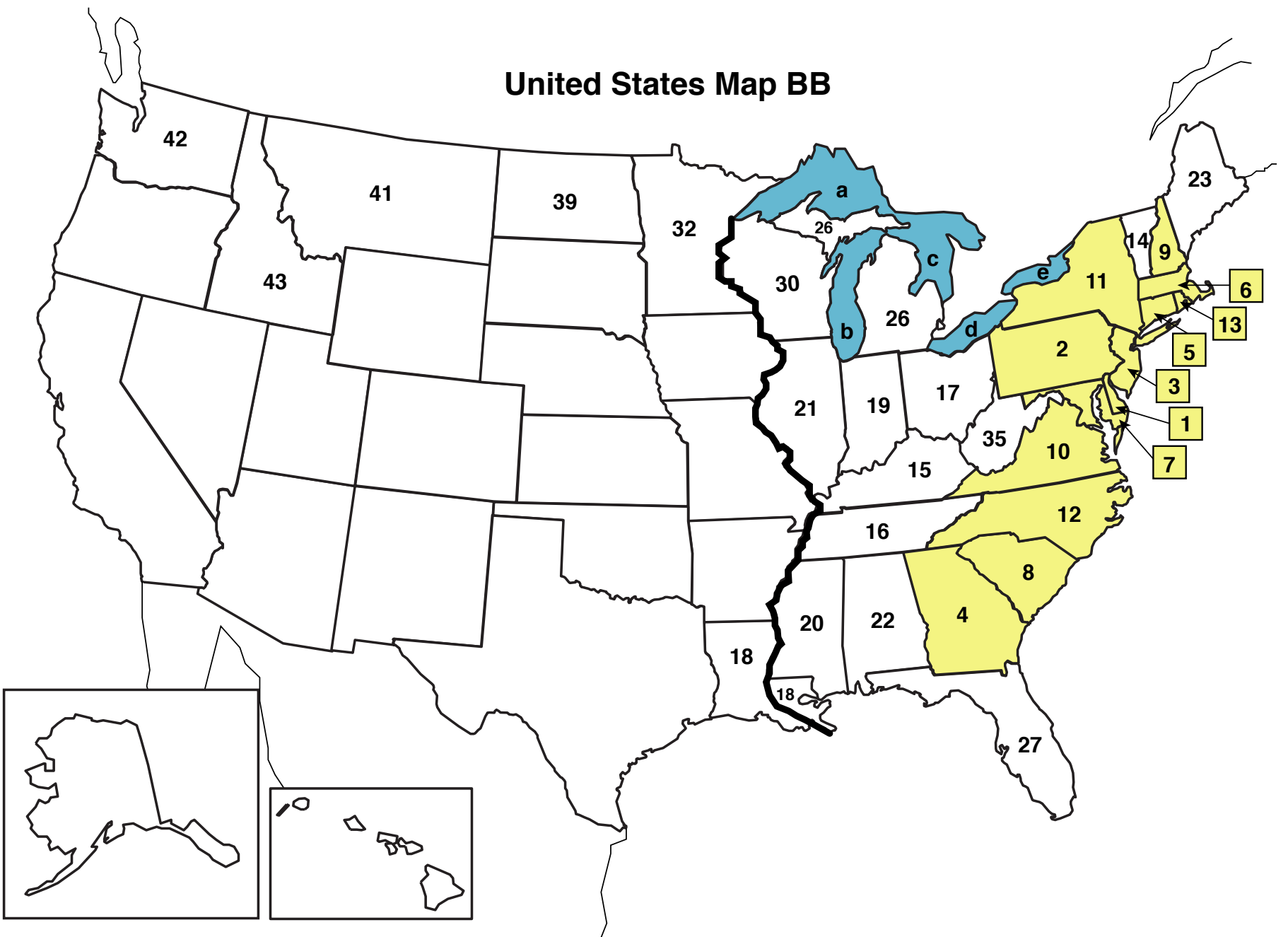
Minnesota  
North Dakota  
Montana  
Idaho  
Washington

# United States Map AA



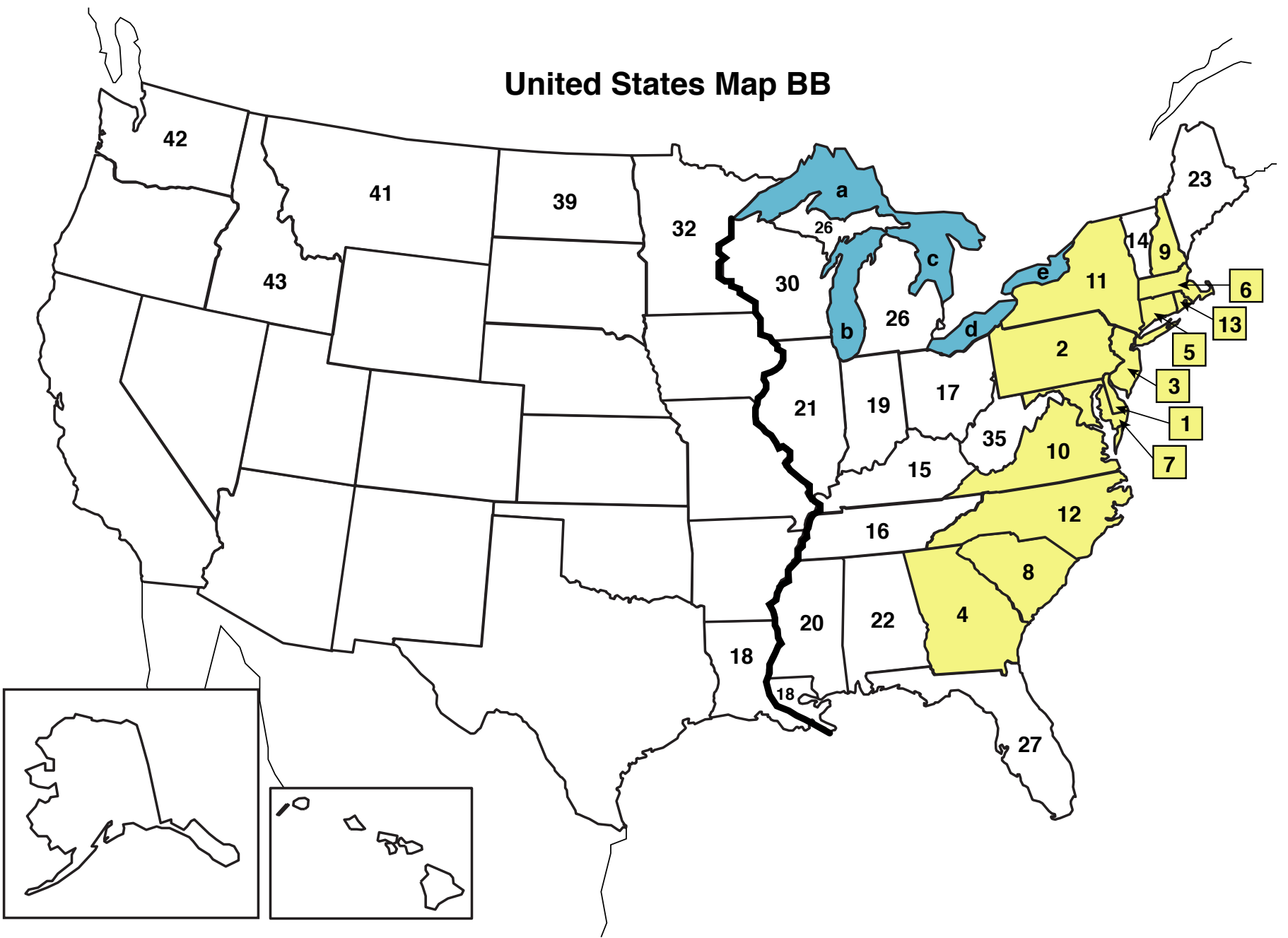
Minnesota  
North Dakota  
Montana  
Idaho  
Washington

# United States Map BB

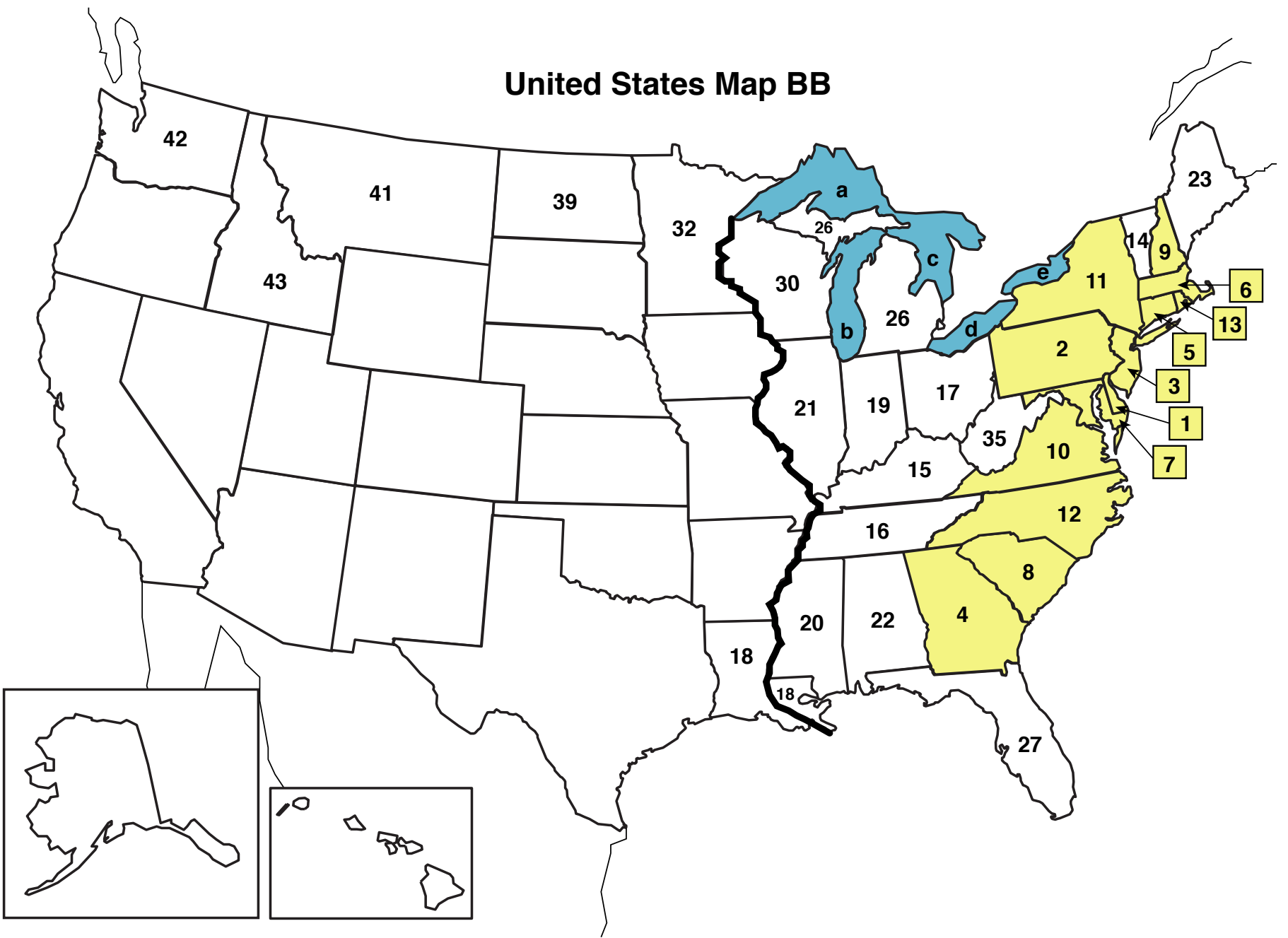


23 9 14 11 2 17 26 30 32 39 41 43 42

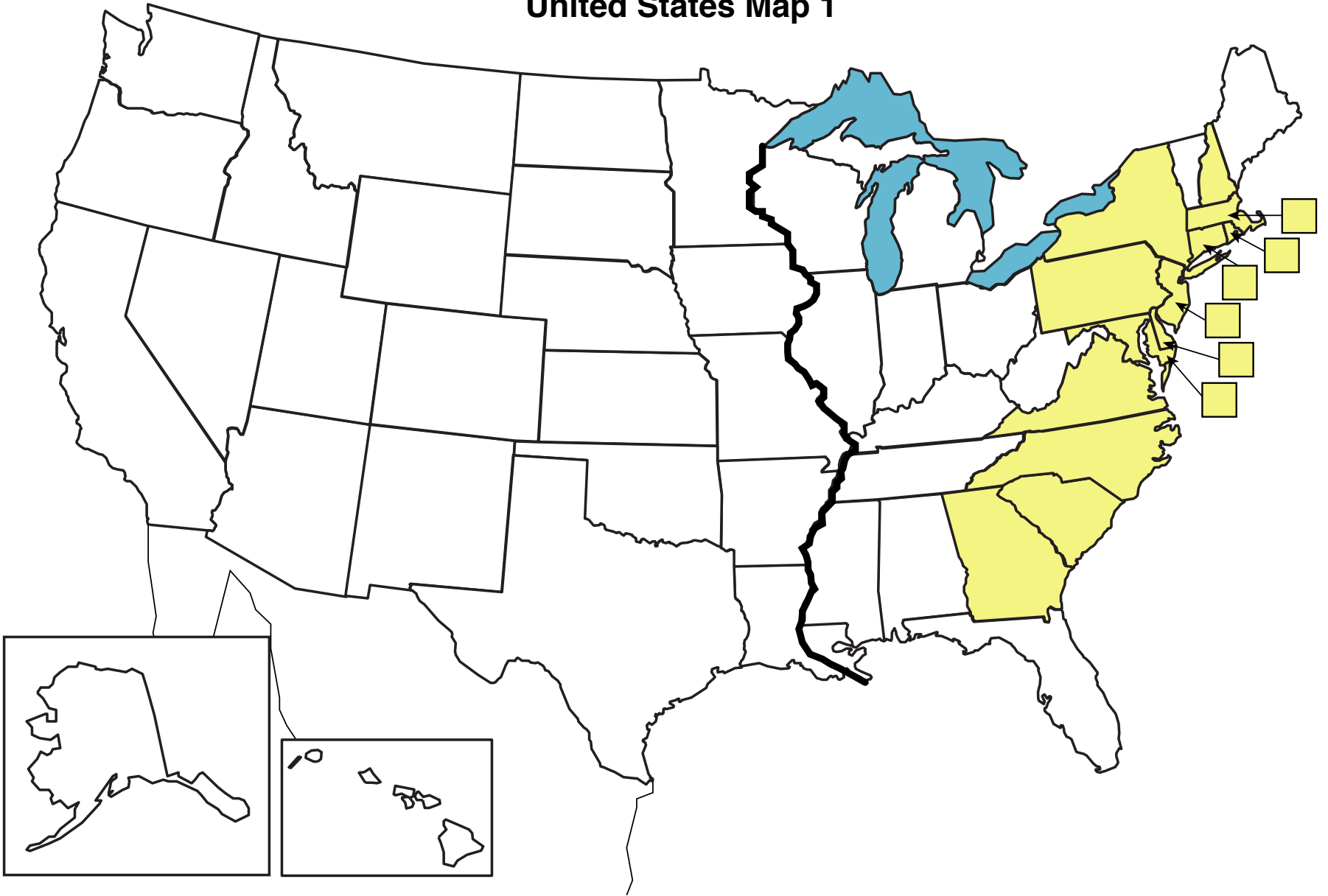
# United States Map BB



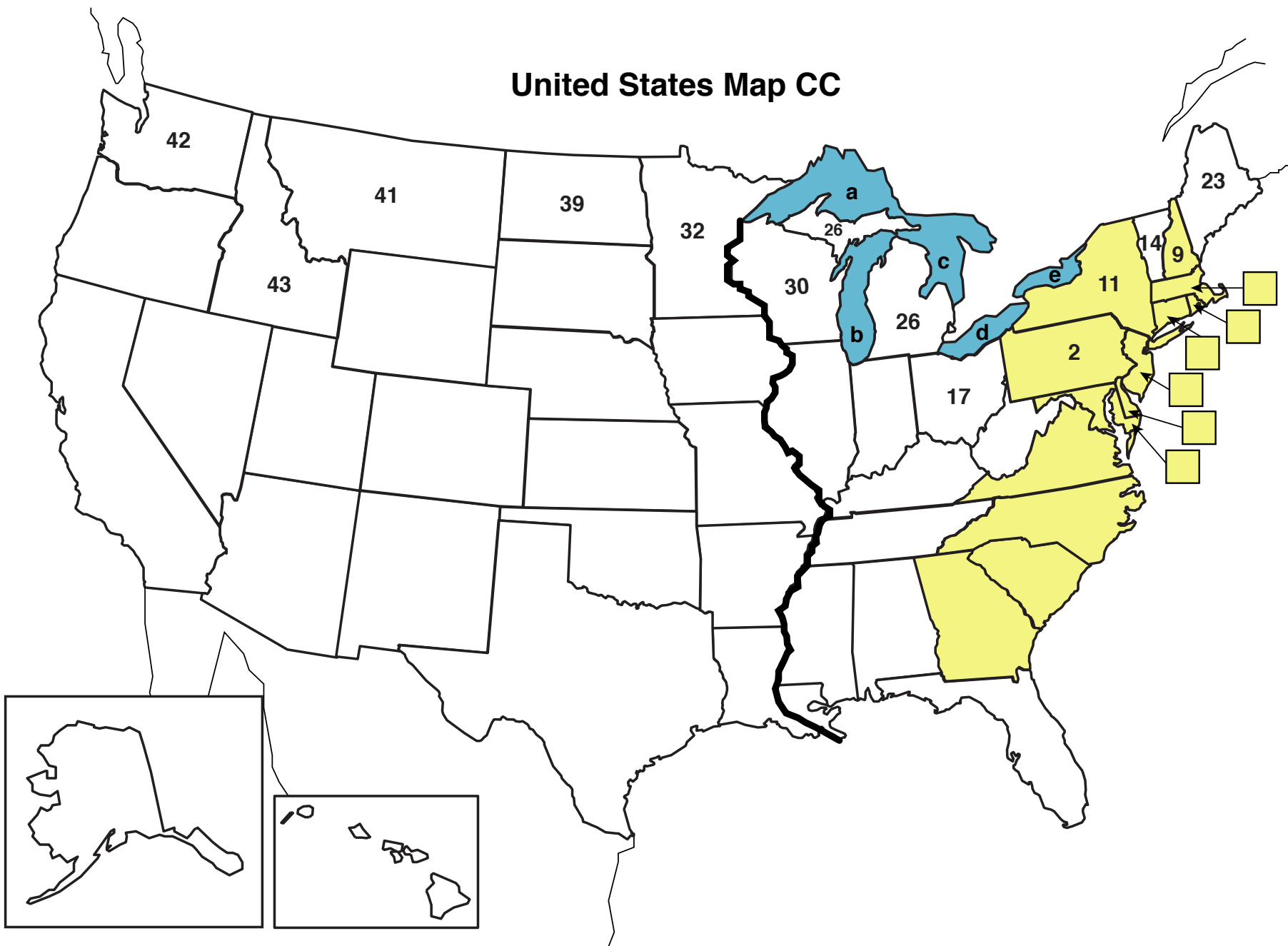
# United States Map BB



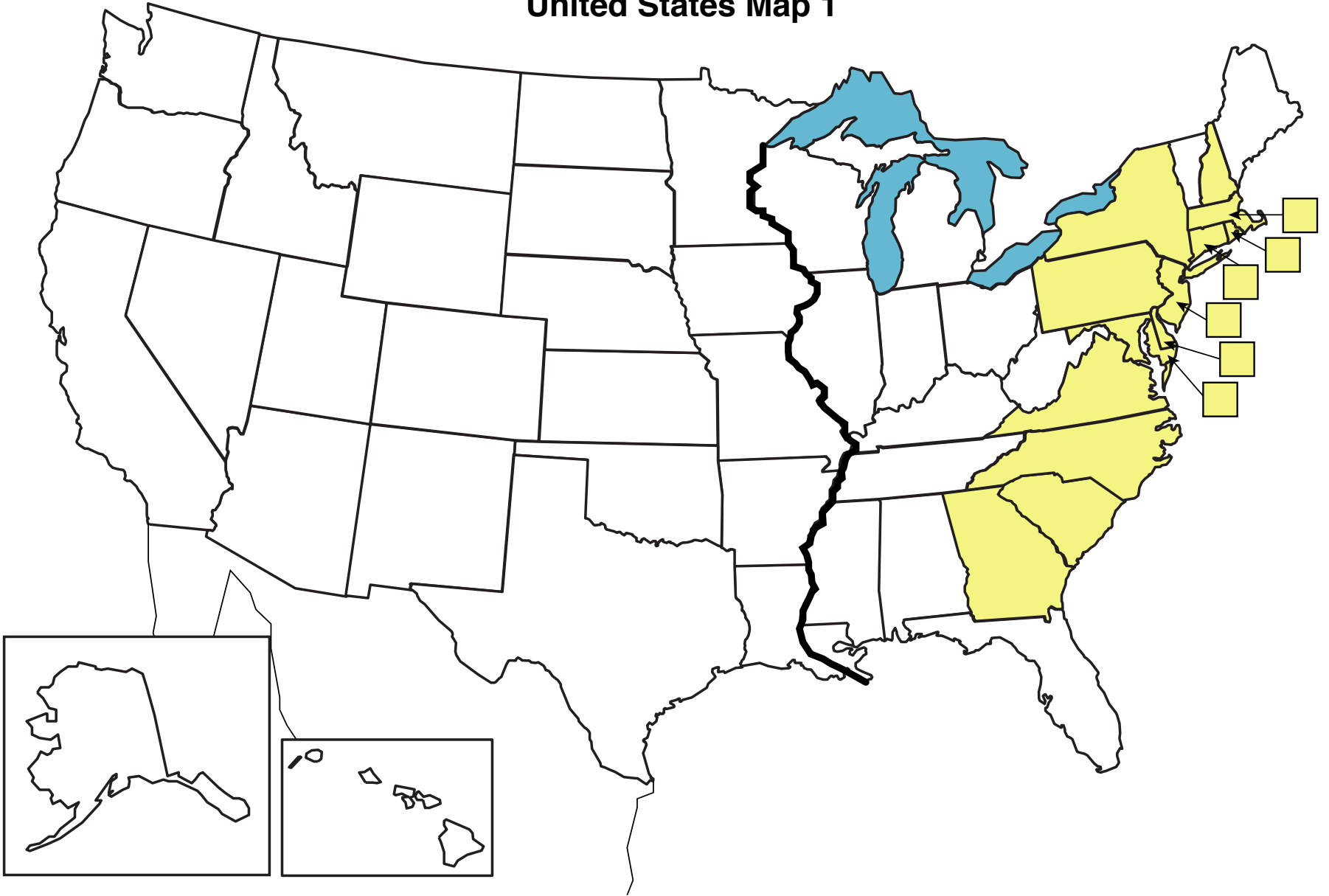
# United States Map 1



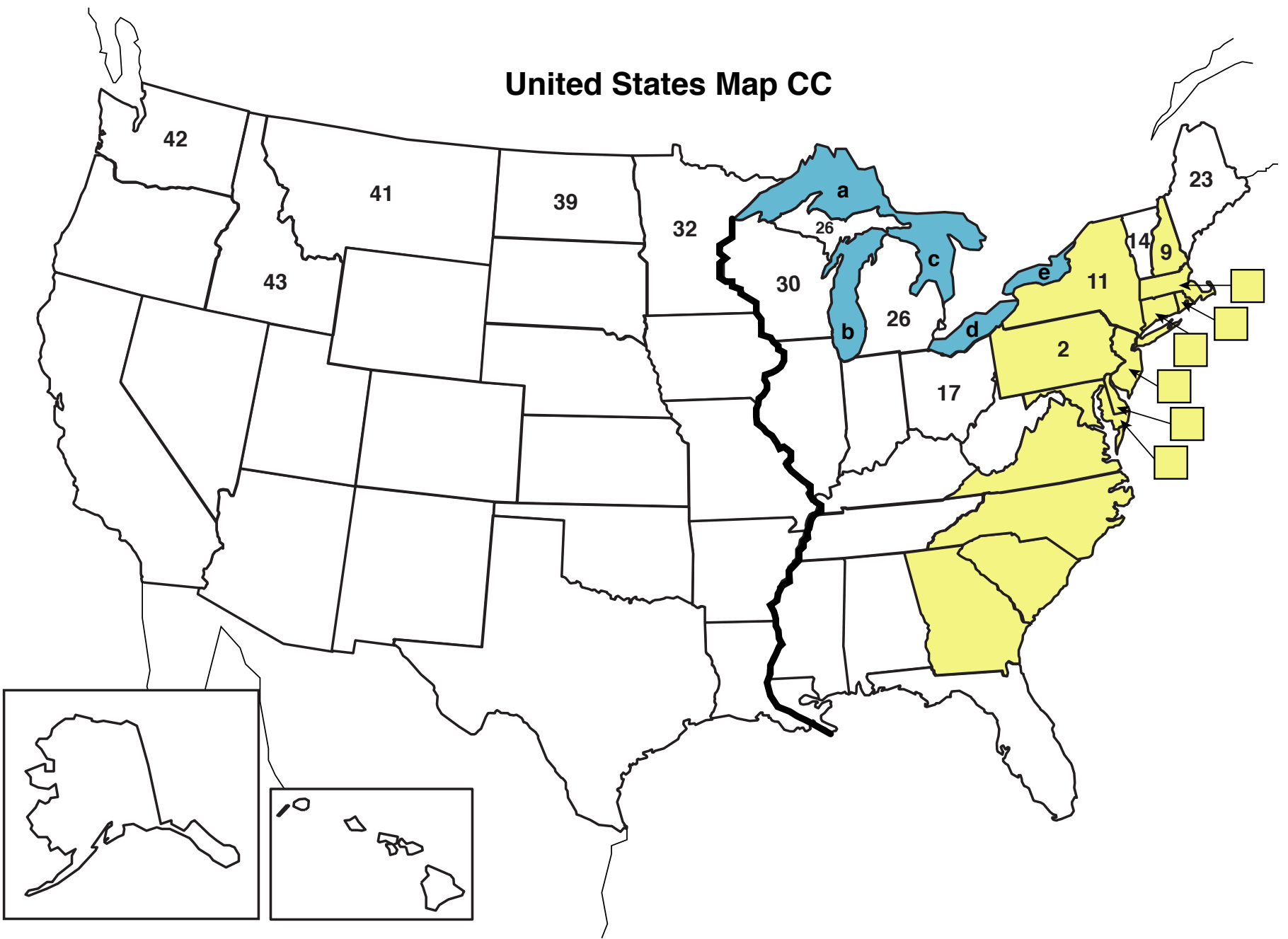
# United States Map CC



# United States Map 1

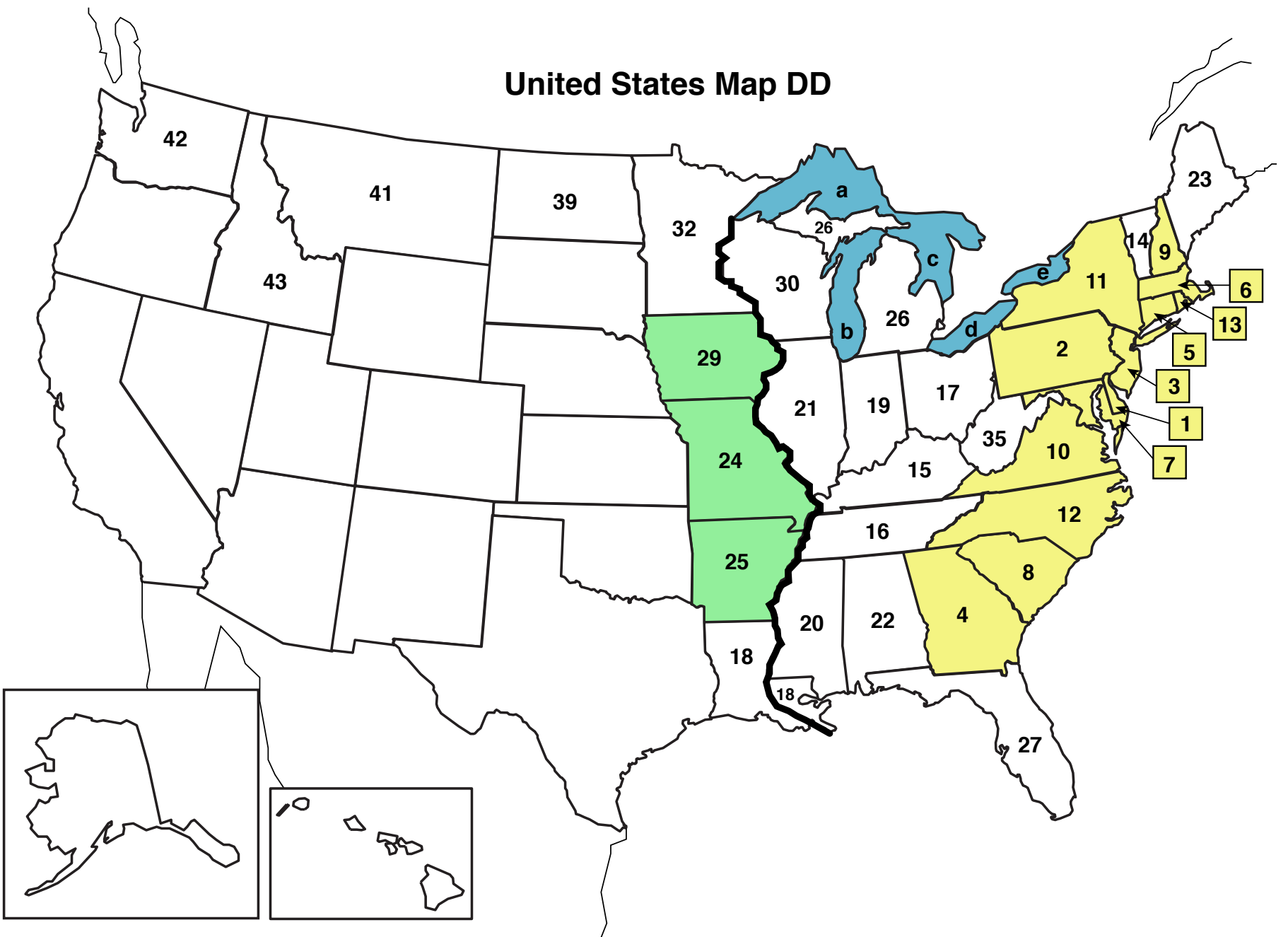


# United States Map CC



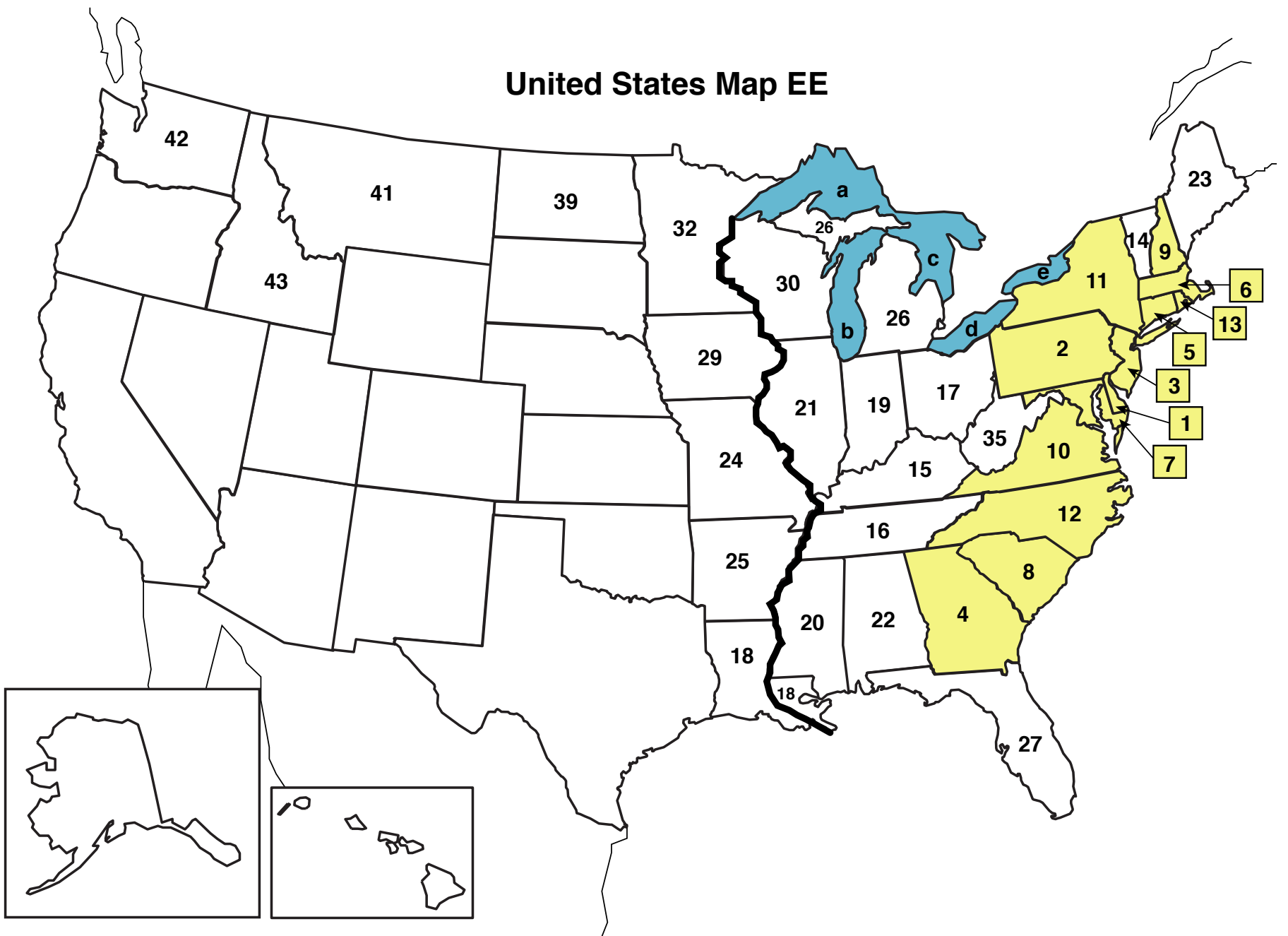
Iowa  
Missouri  
Arkansas

# United States Map DD

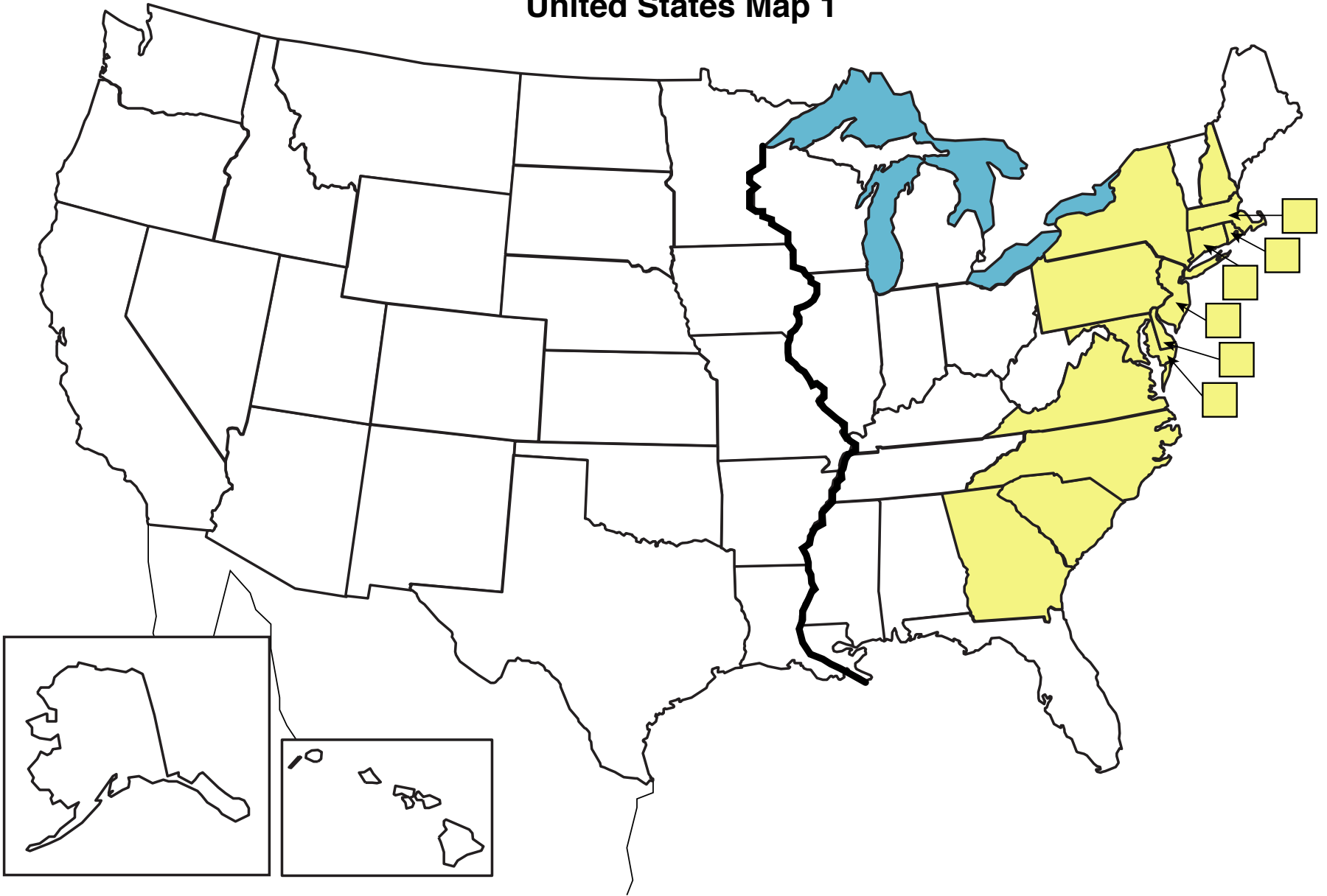


Iowa  
Missouri  
Arkansas

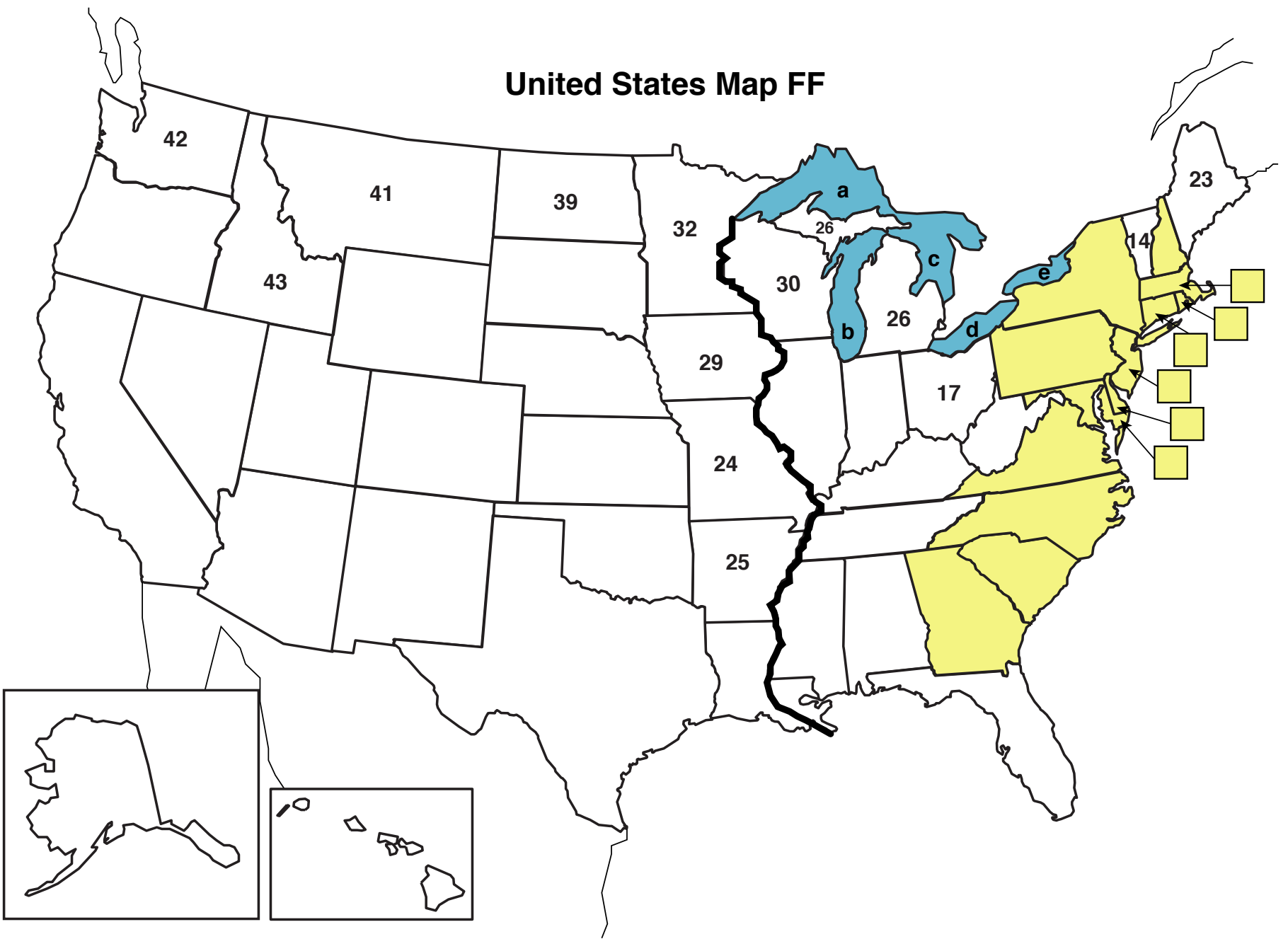
# United States Map EE



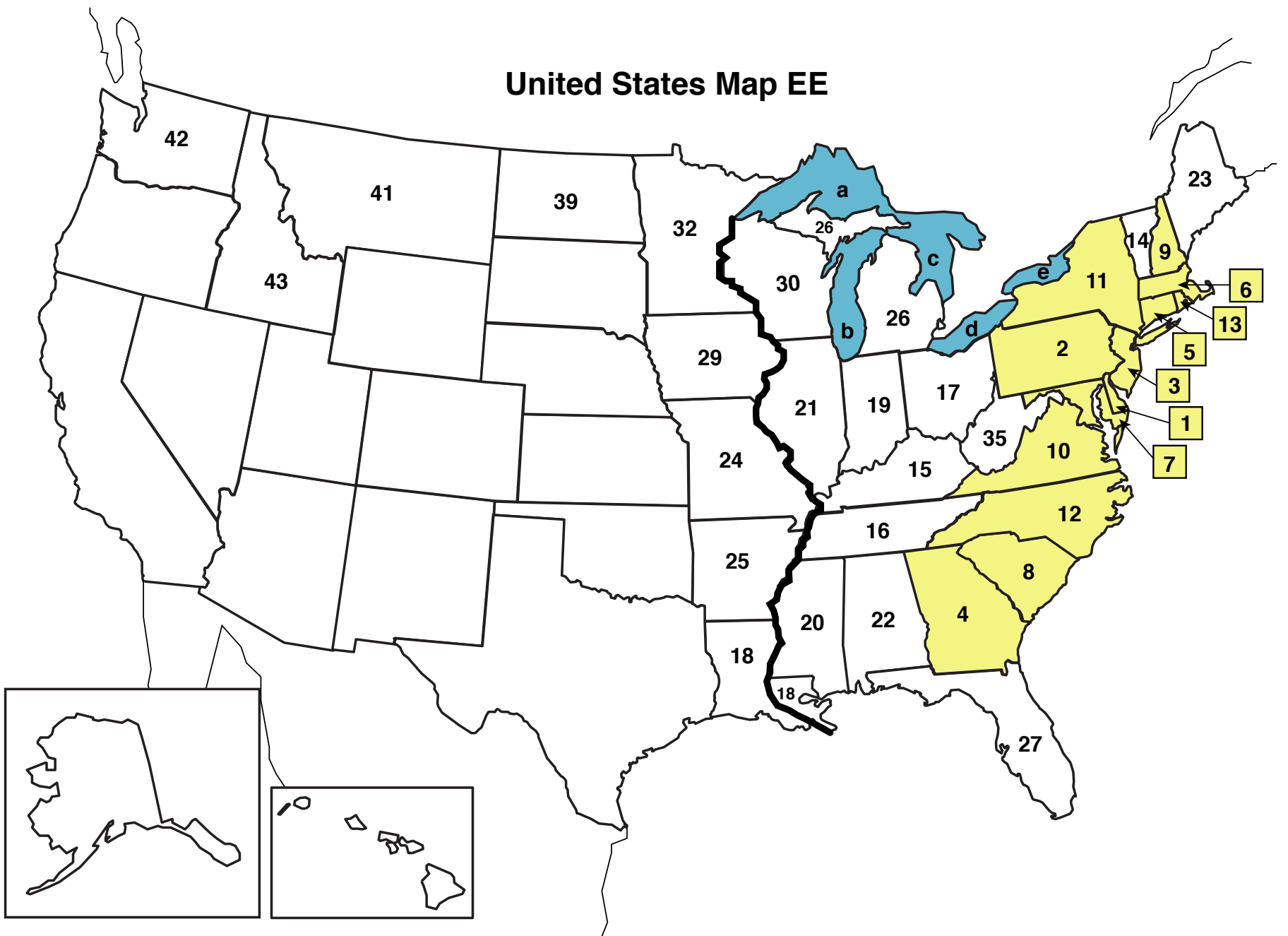
# United States Map 1



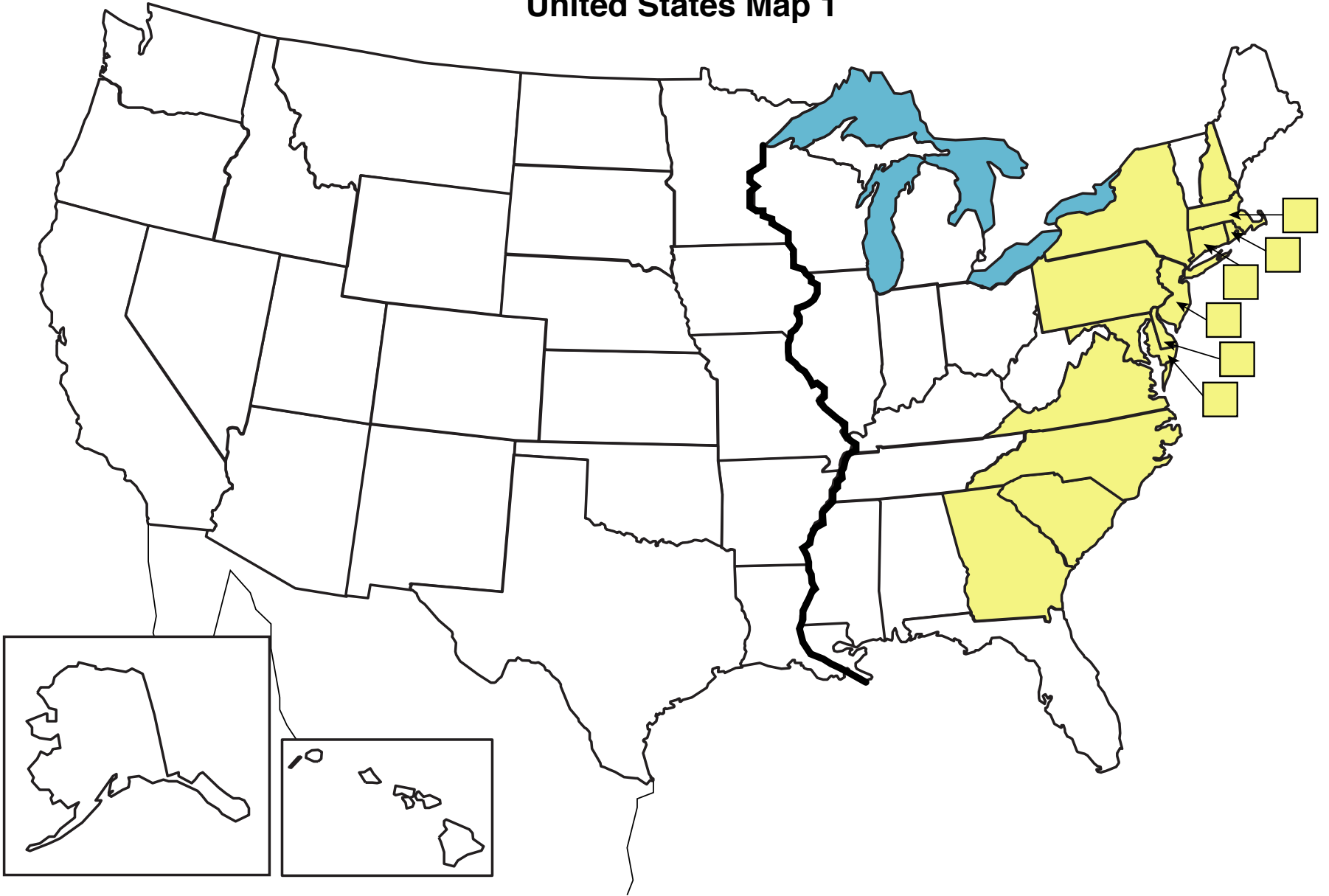
# United States Map FF



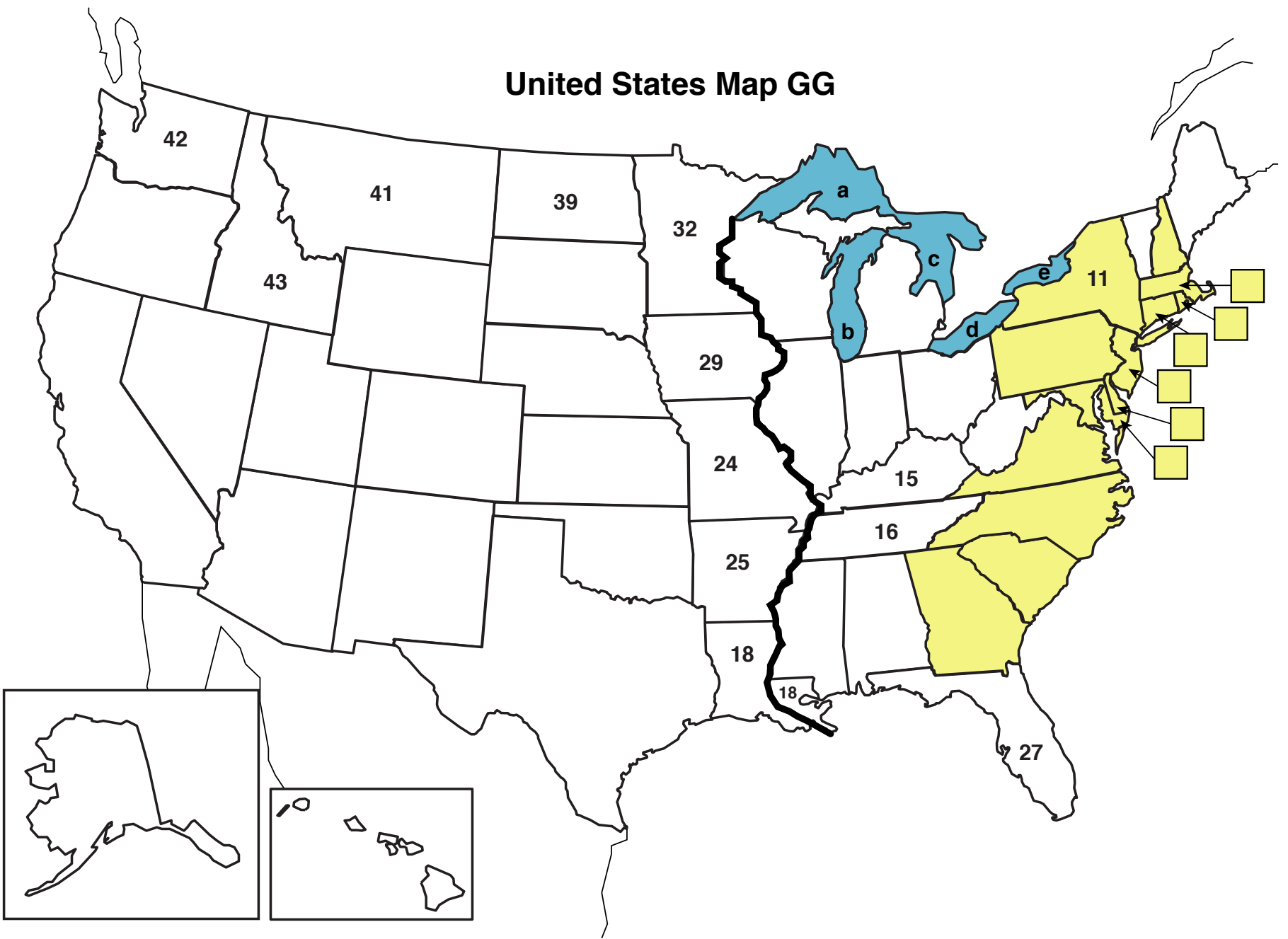
# United States Map EE



# United States Map 1

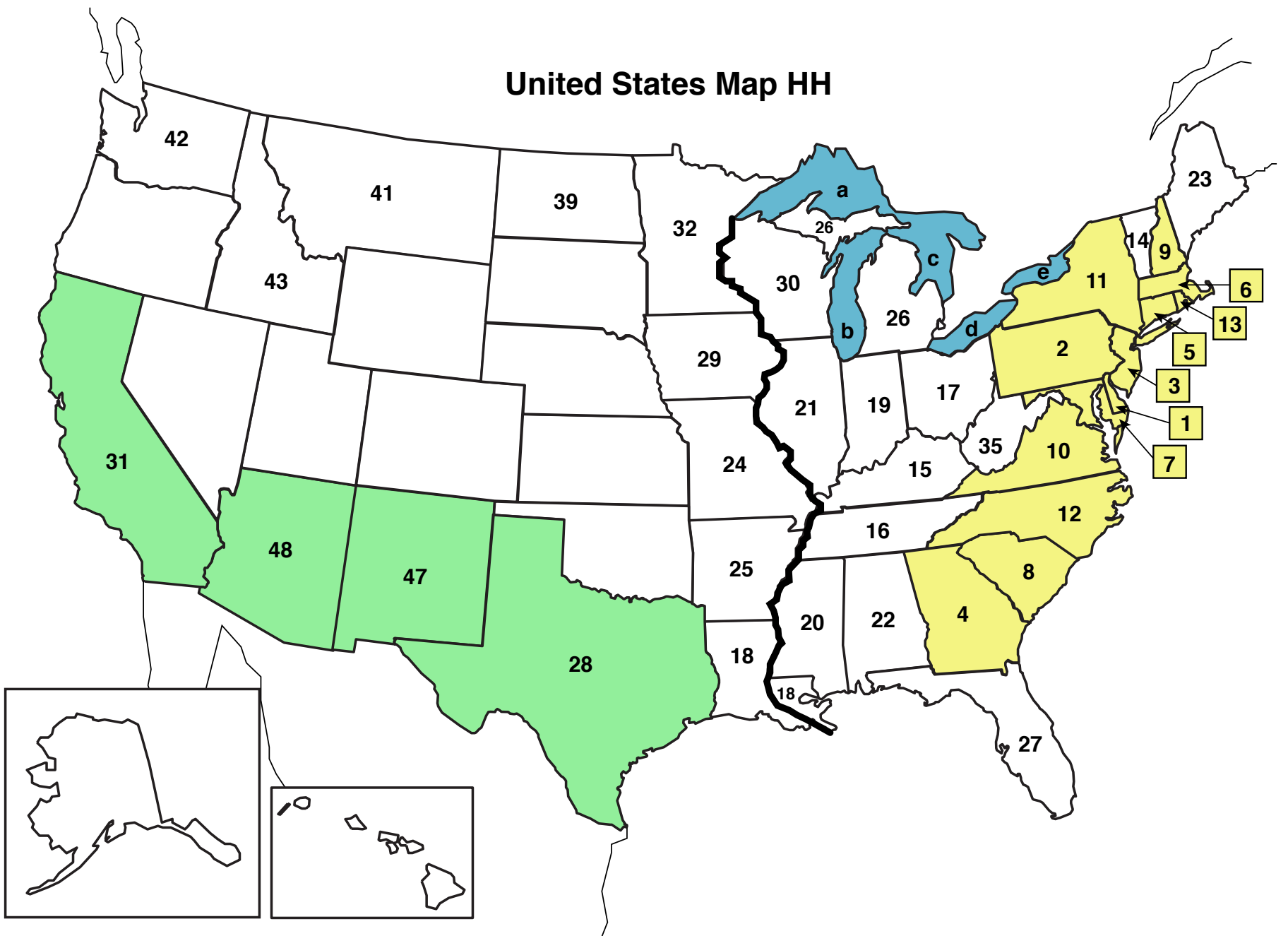


# United States Map GG



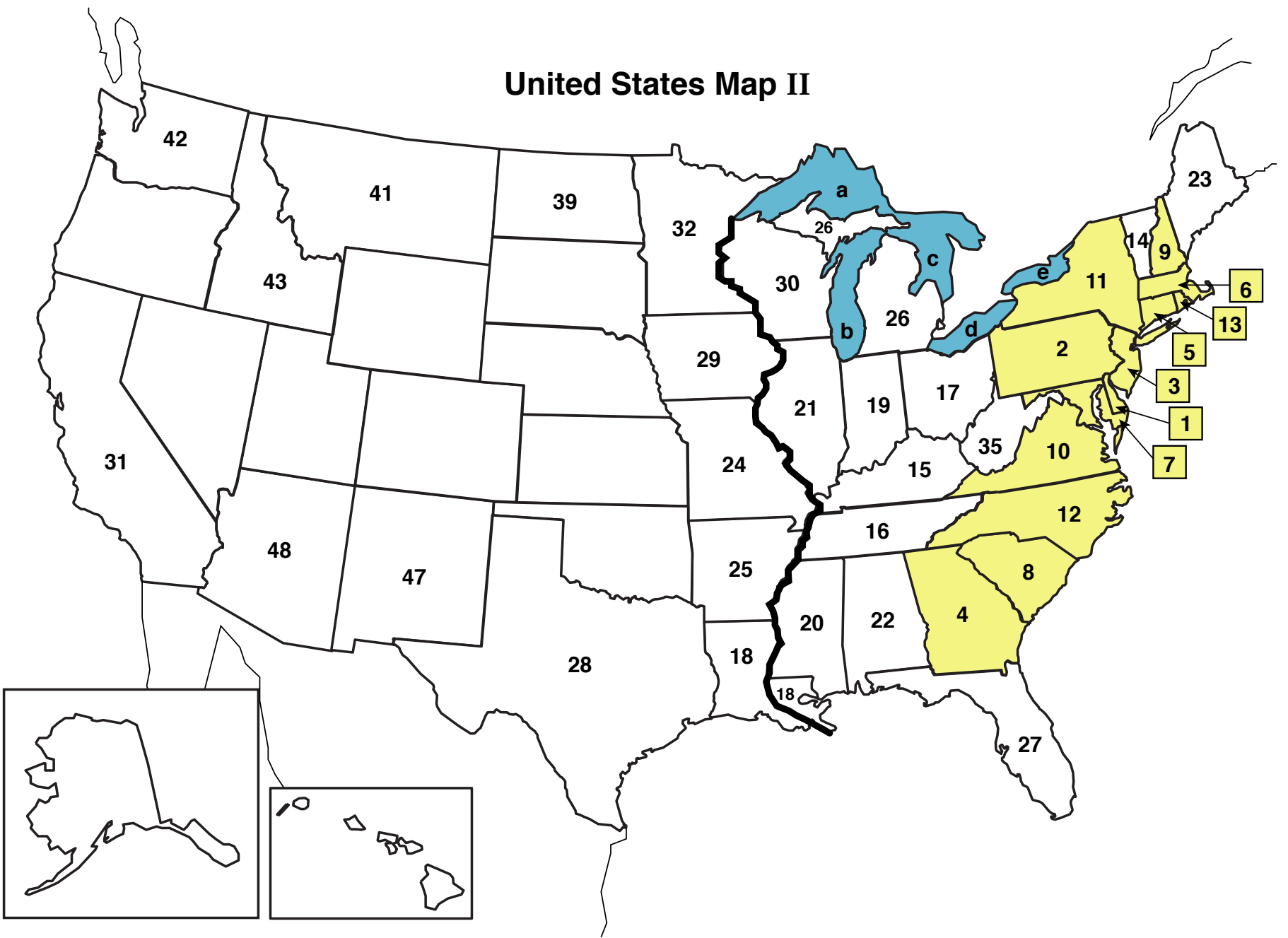
Texas  
New Mexico  
Arizona  
California

# United States Map HH

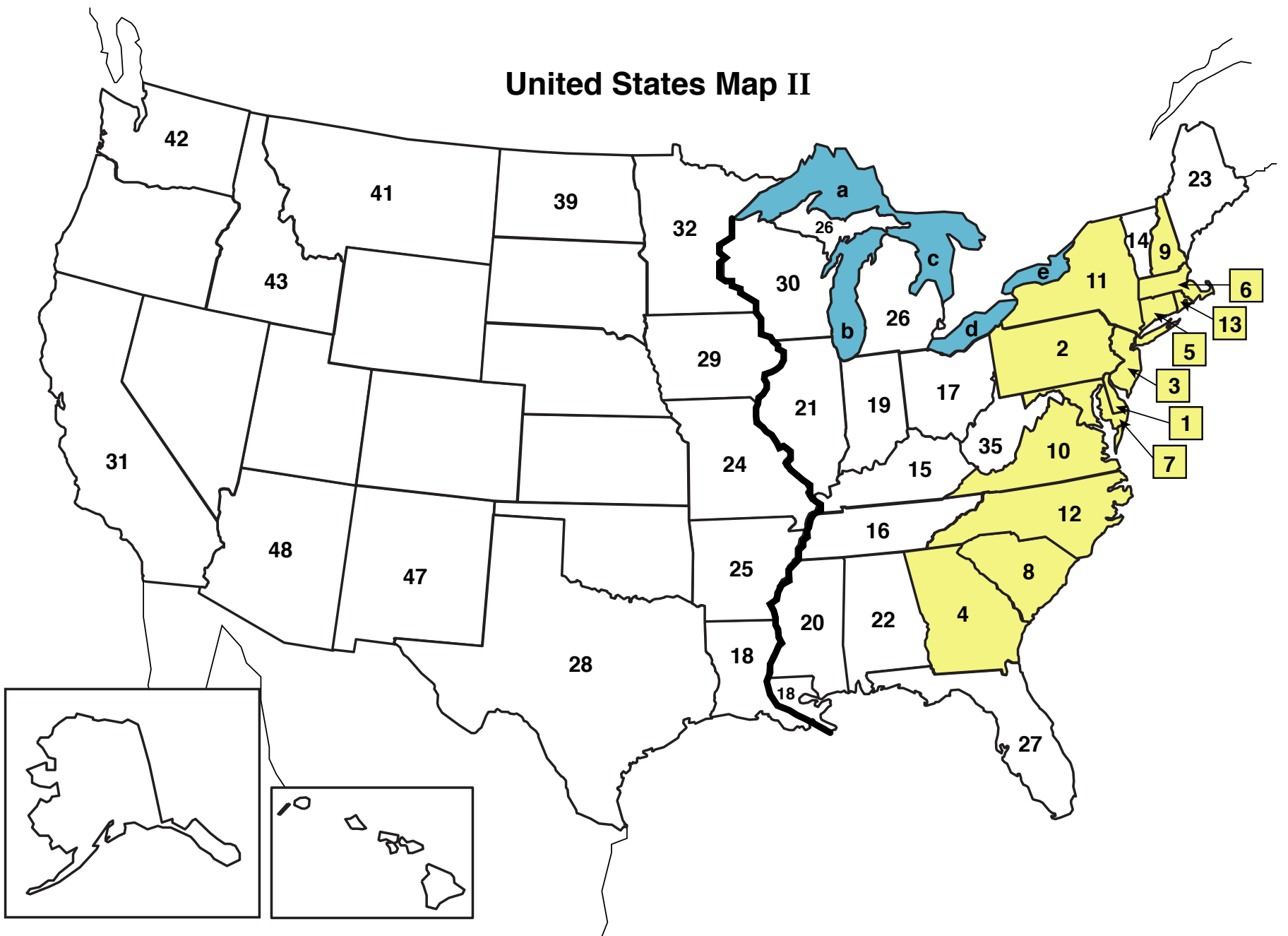


Texas  
New Mexico  
Arizona  
California

# United States Map II

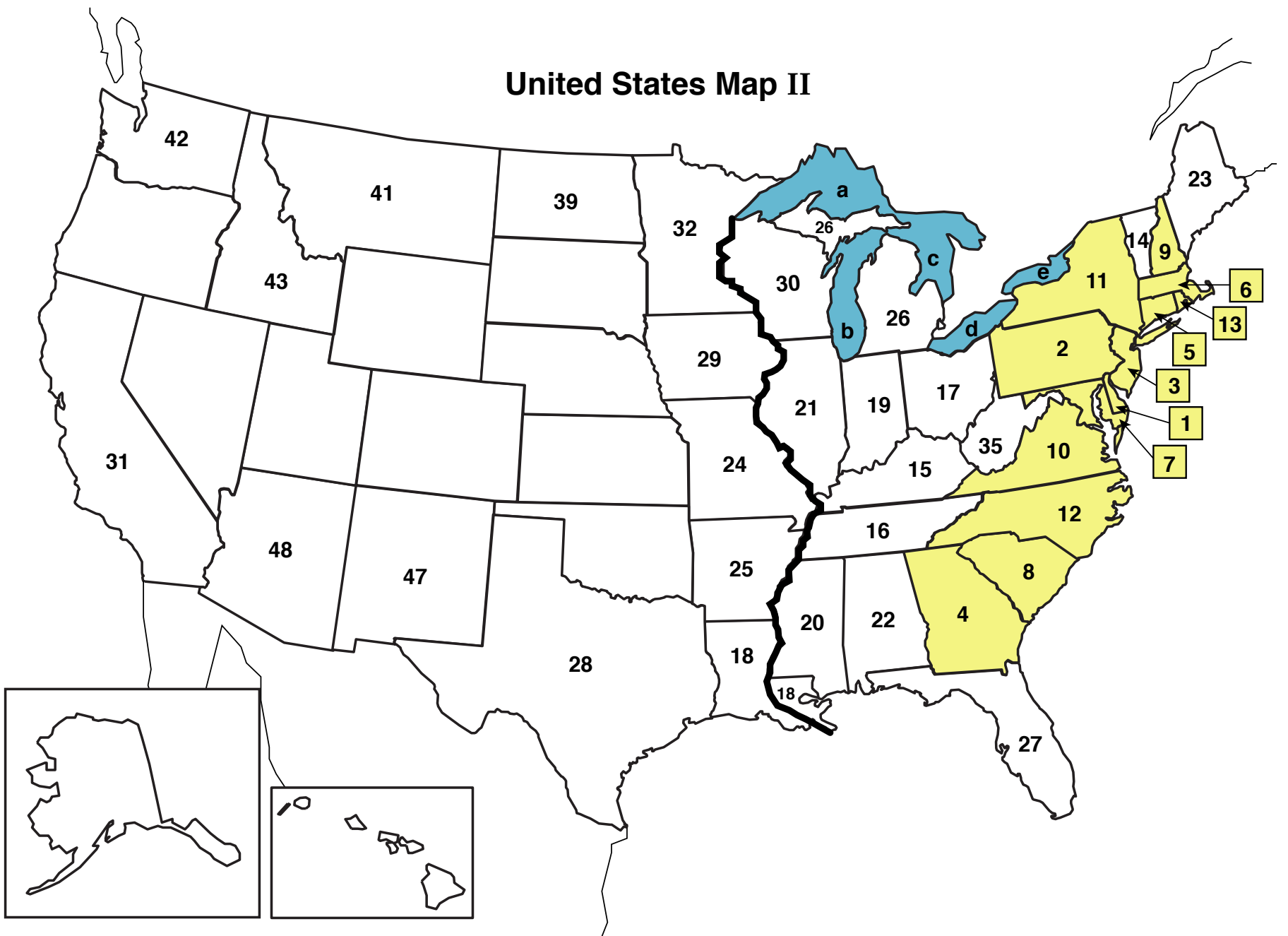


# United States Map II



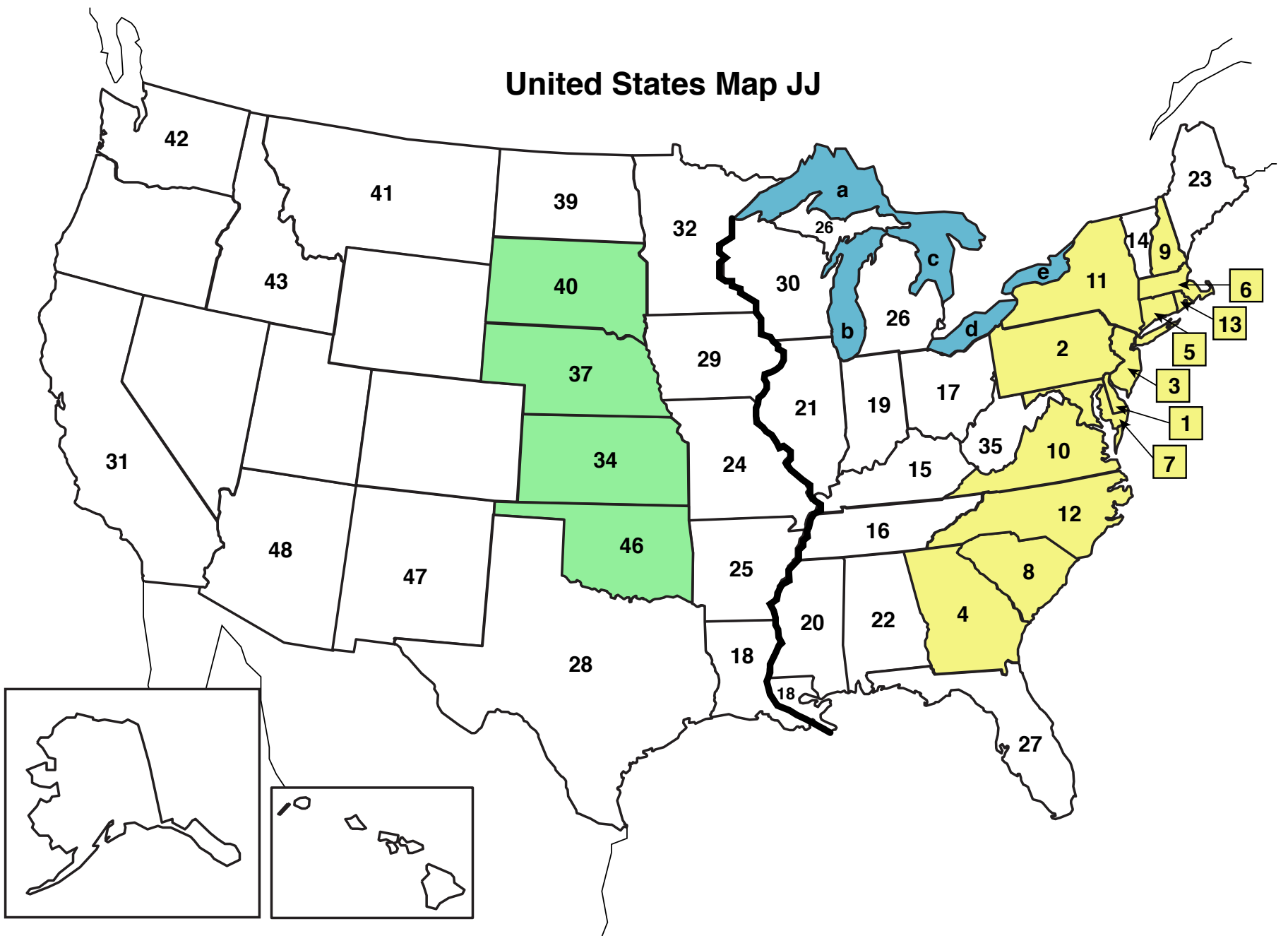
24 25 28 29 31 32 39 41 42 43 47 48

# United States Map II



South Dakota  
Nebraska  
Kansas  
Oklahoma

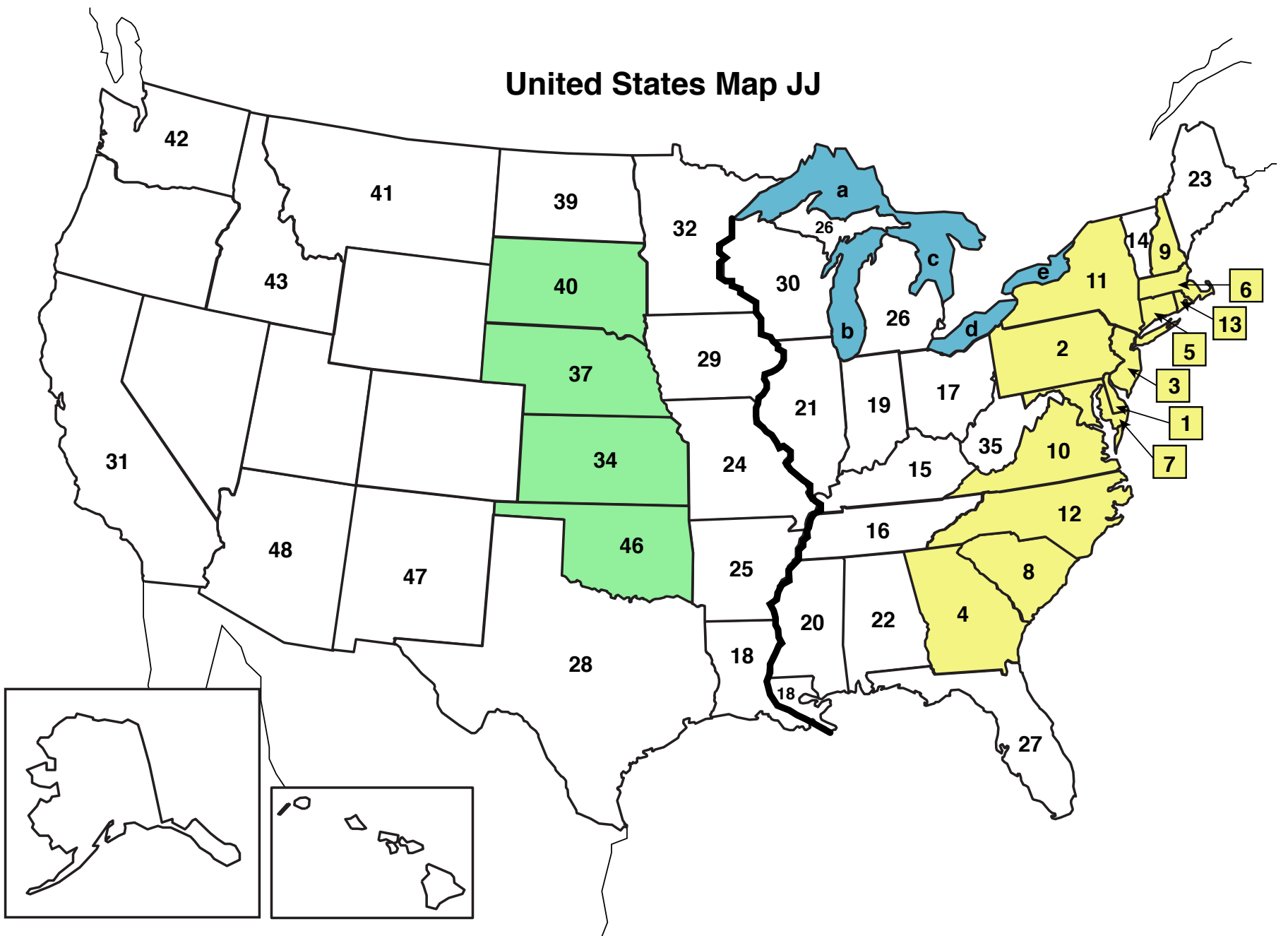
# United States Map JJ



28 29 31 32 34 37 39 40 42 46

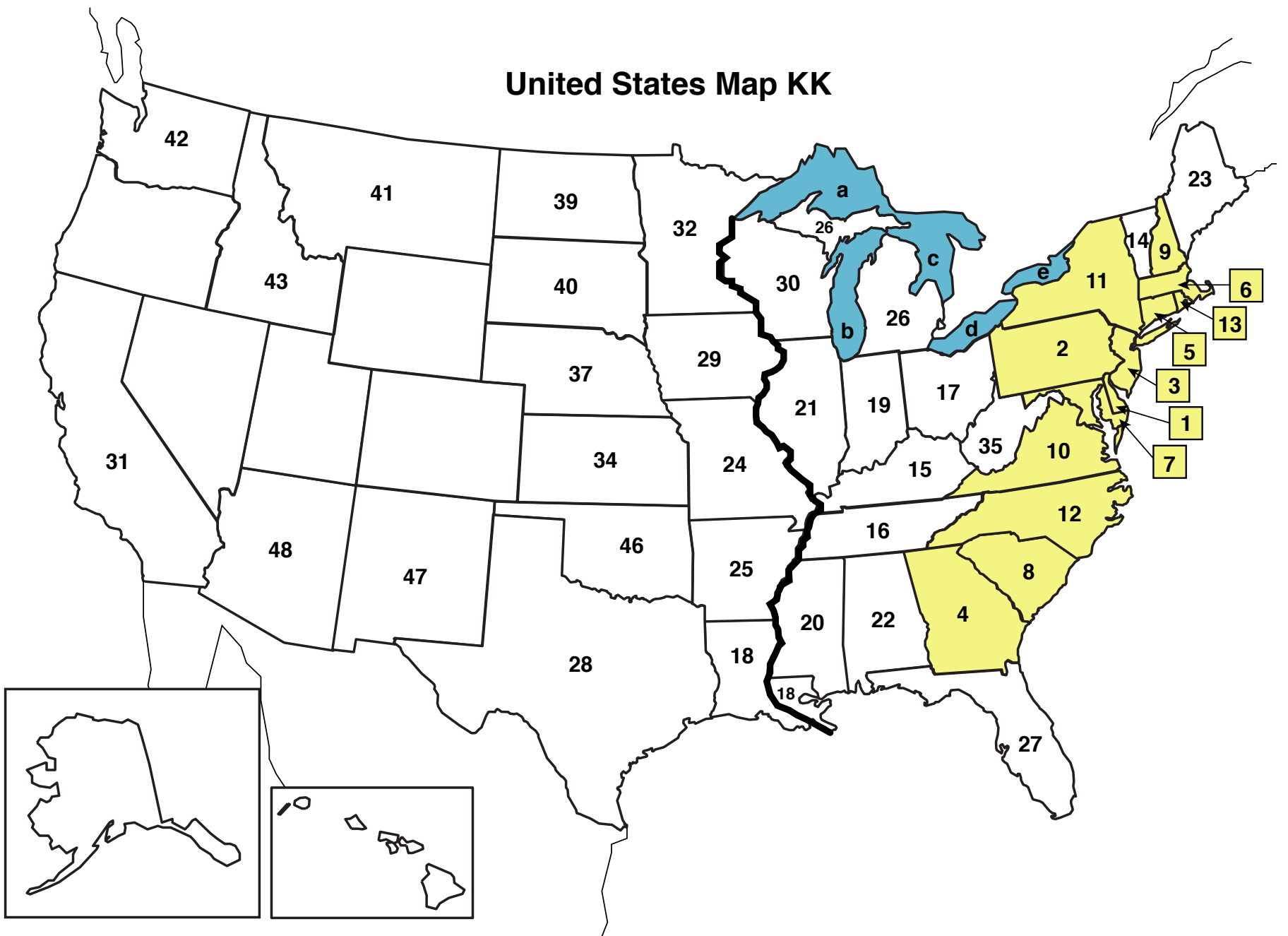
47 48 23 27 11 16 30 9 17 13

# United States Map JJ

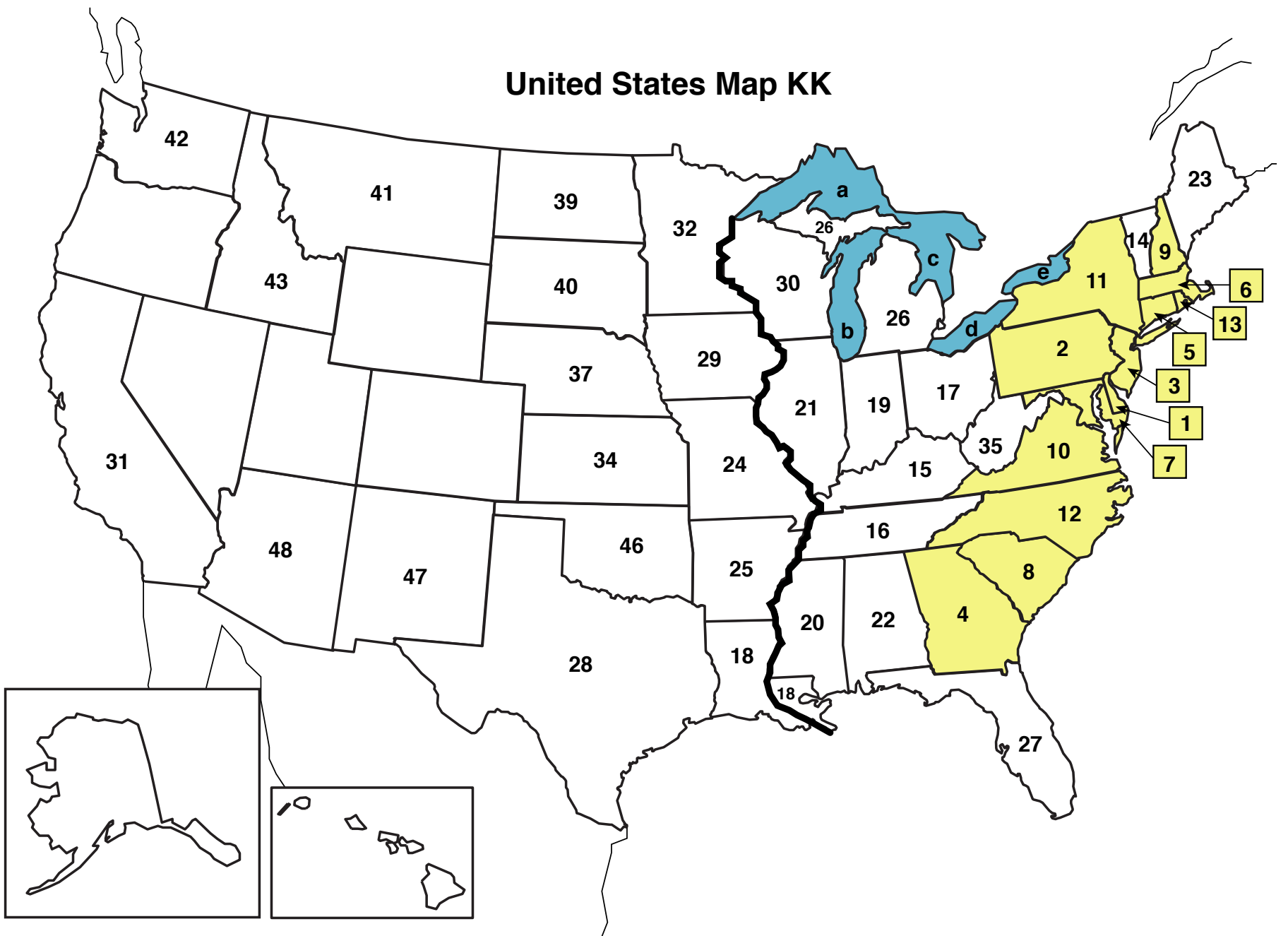


South Dakota  
Nebraska  
Kansas  
Oklahoma

# United States Map KK

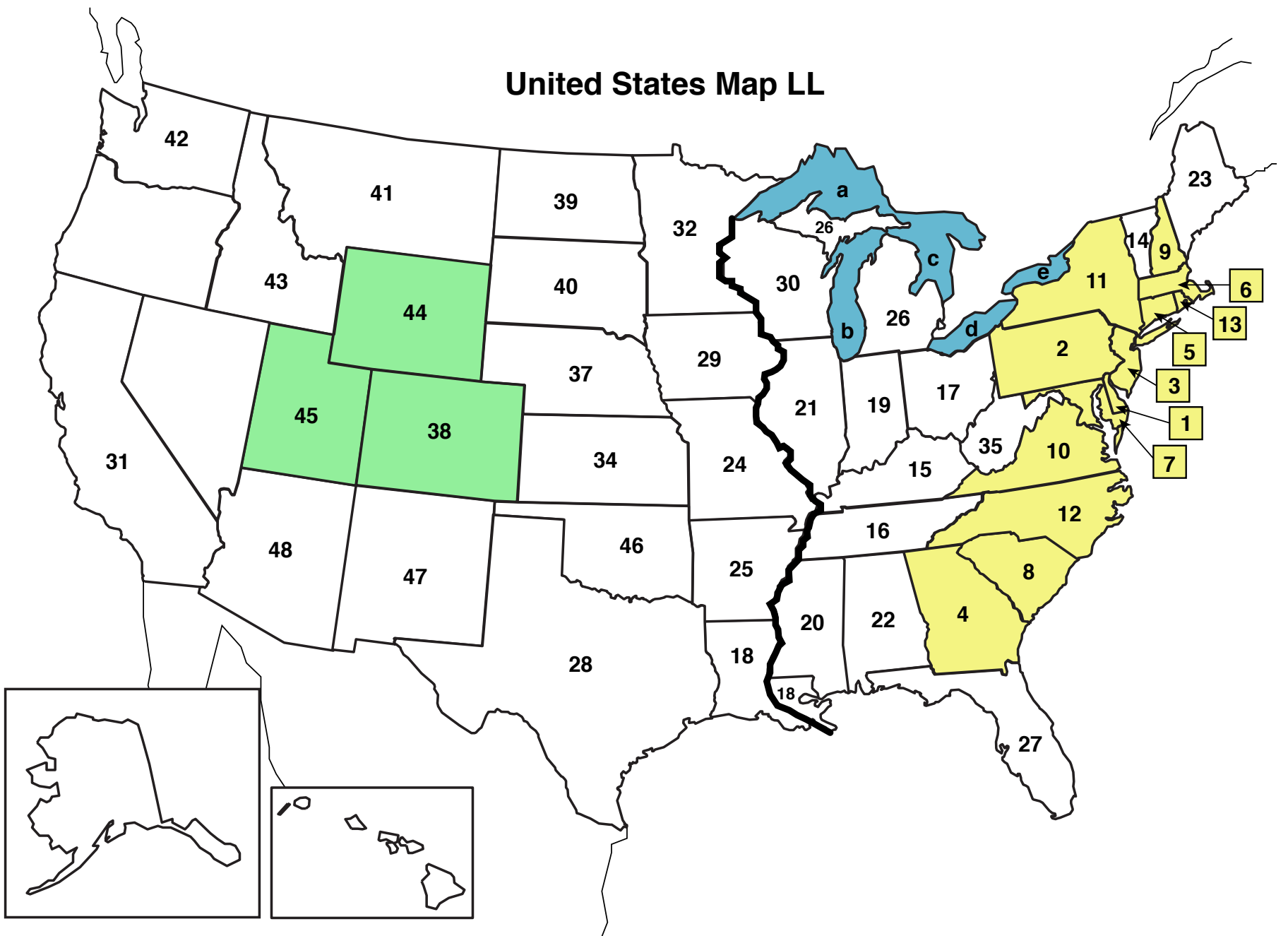


# United States Map KK



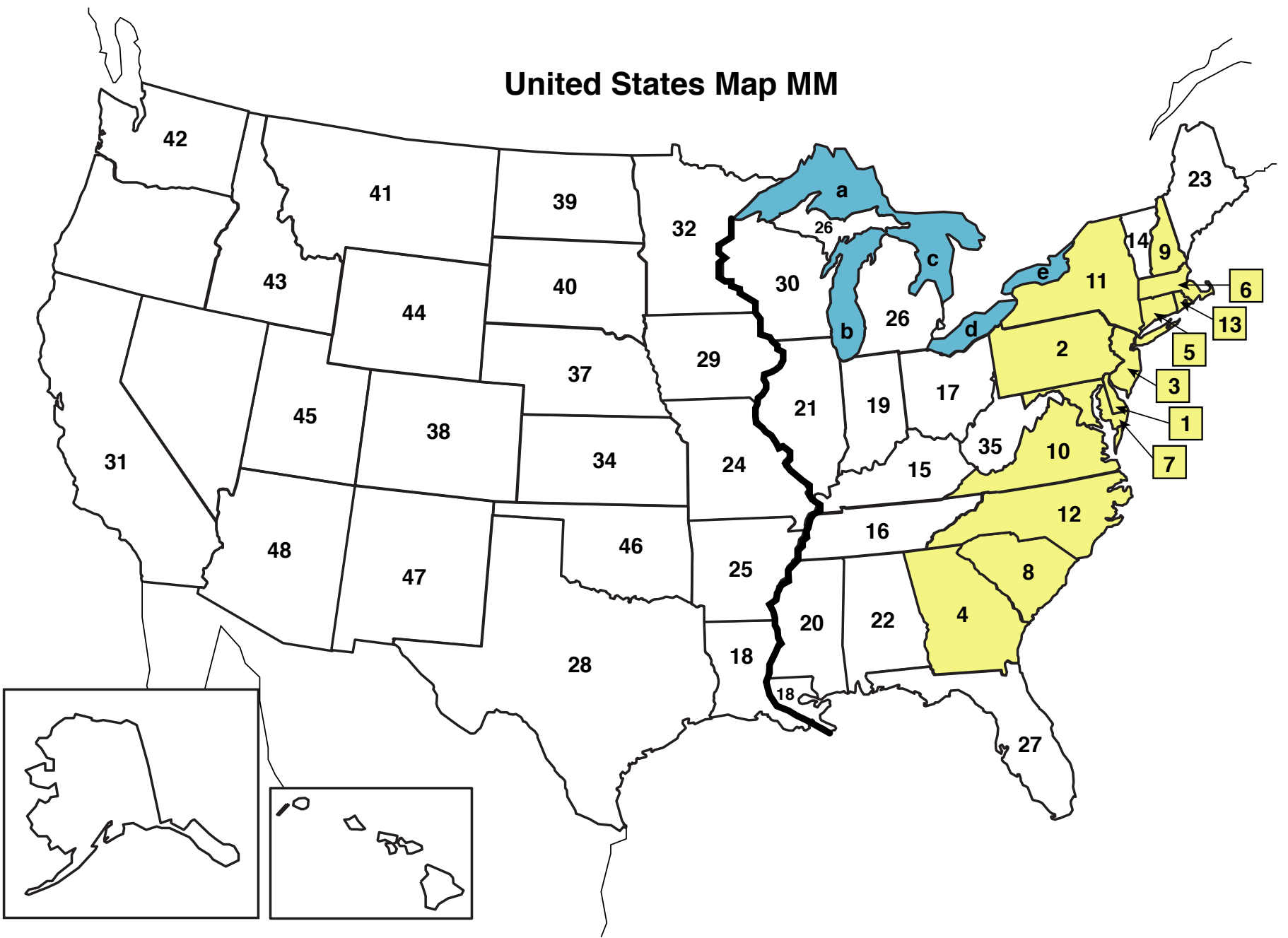
Wyoming  
Colorado  
Utah

# United States Map LL

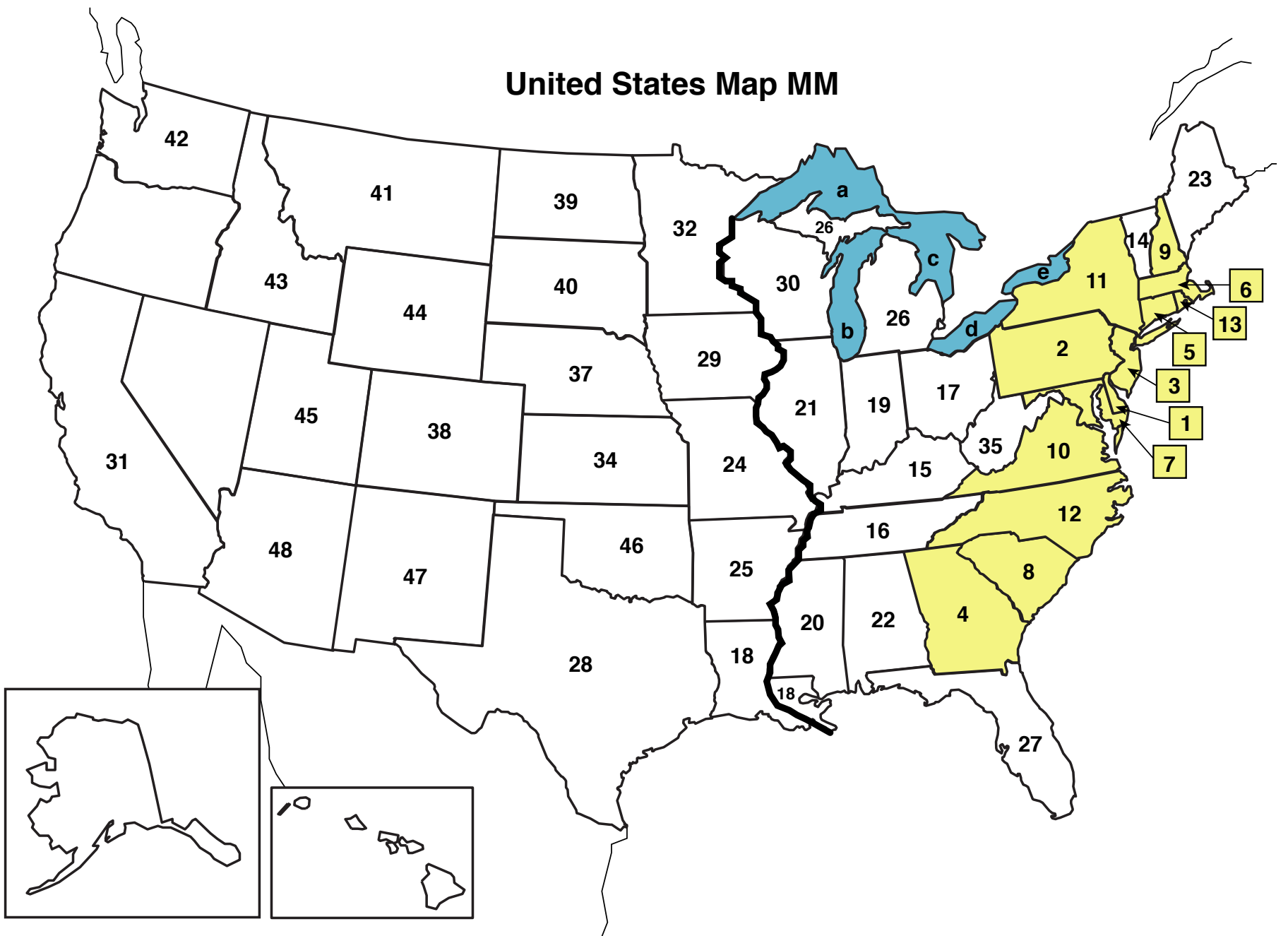


Wyoming  
Colorado  
Utah

# United States Map MM

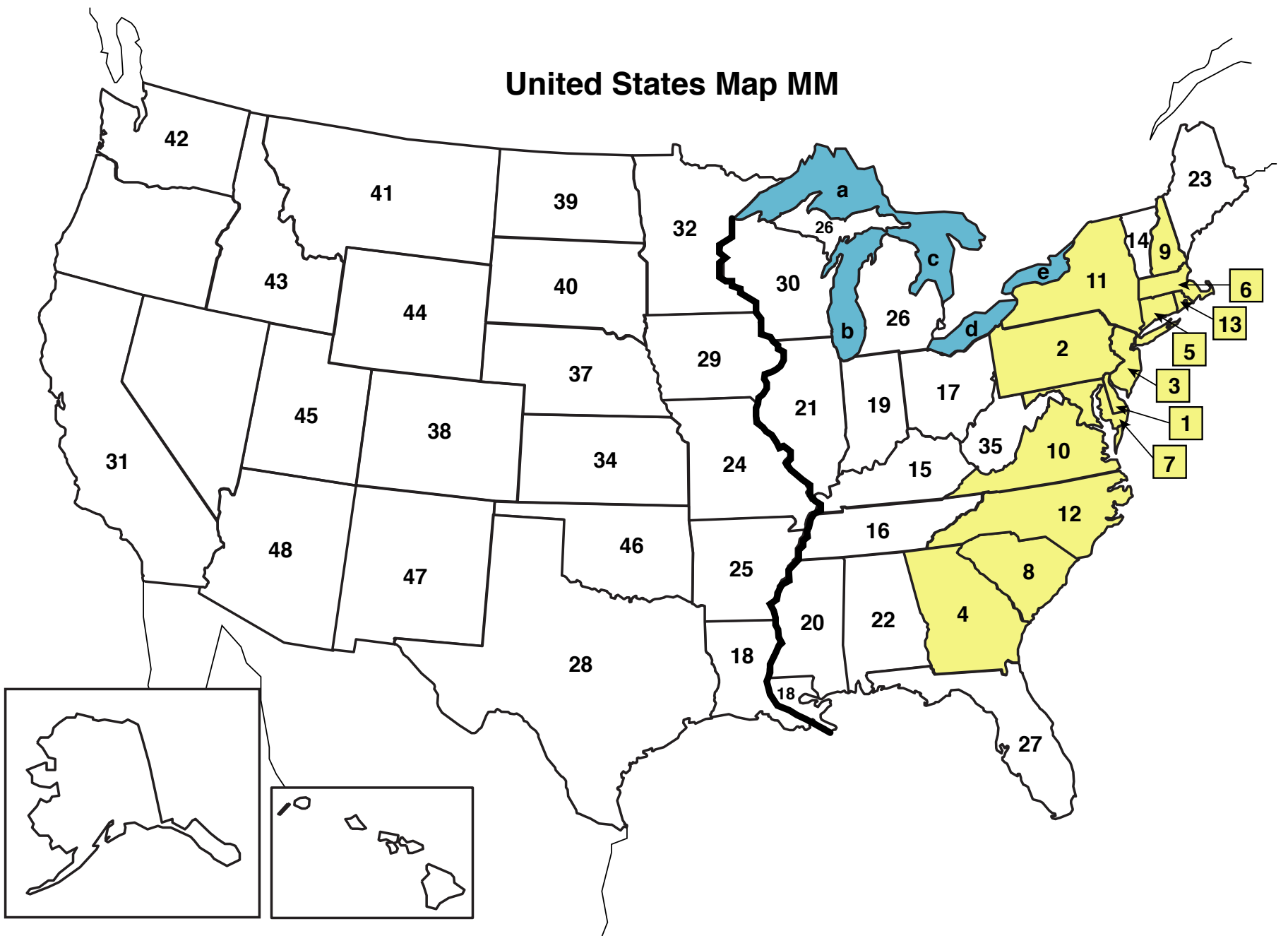


# United States Map MM



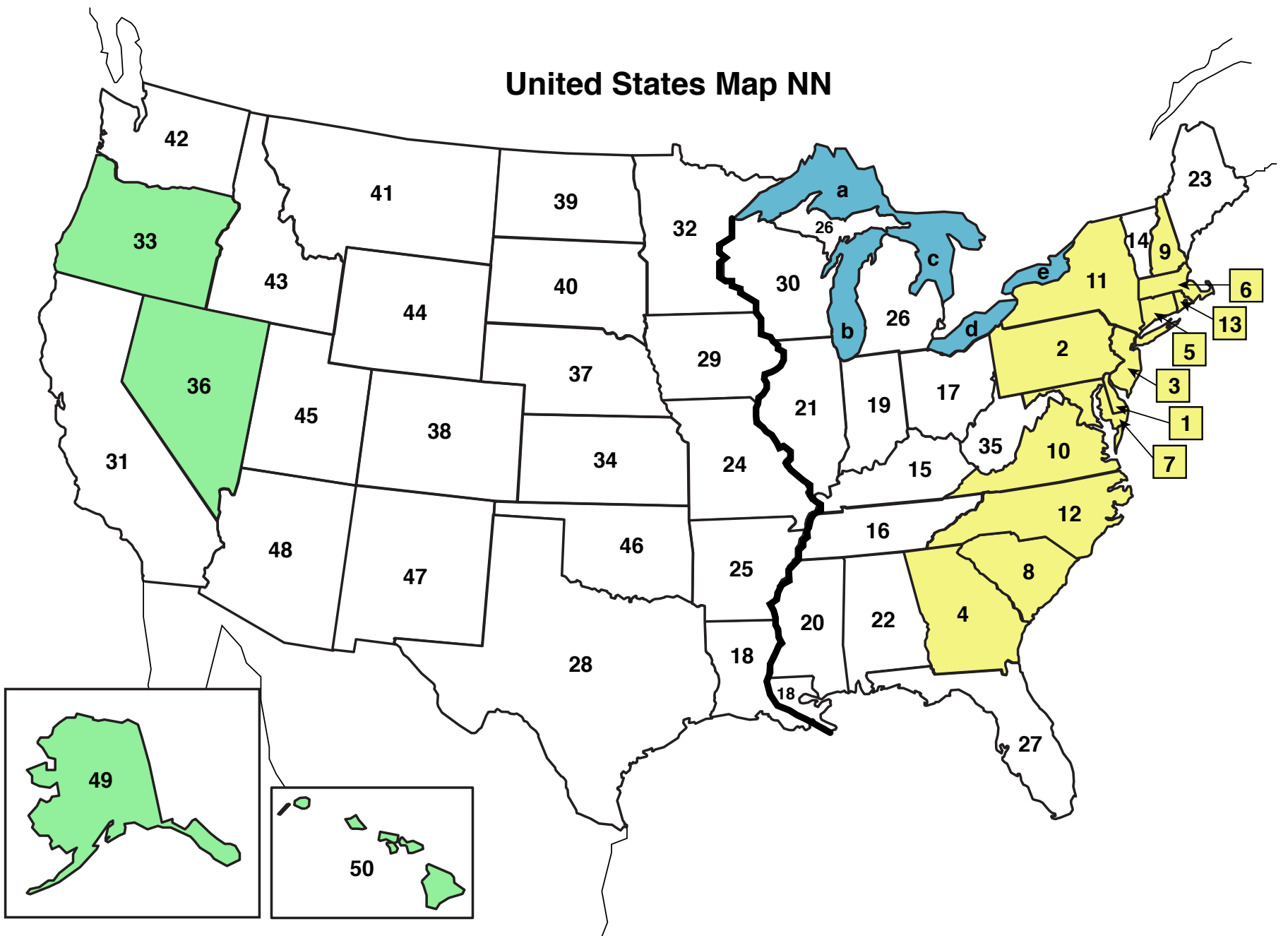
24 25 28 32 34 37 38 39 40 44 45 46

# United States Map MM



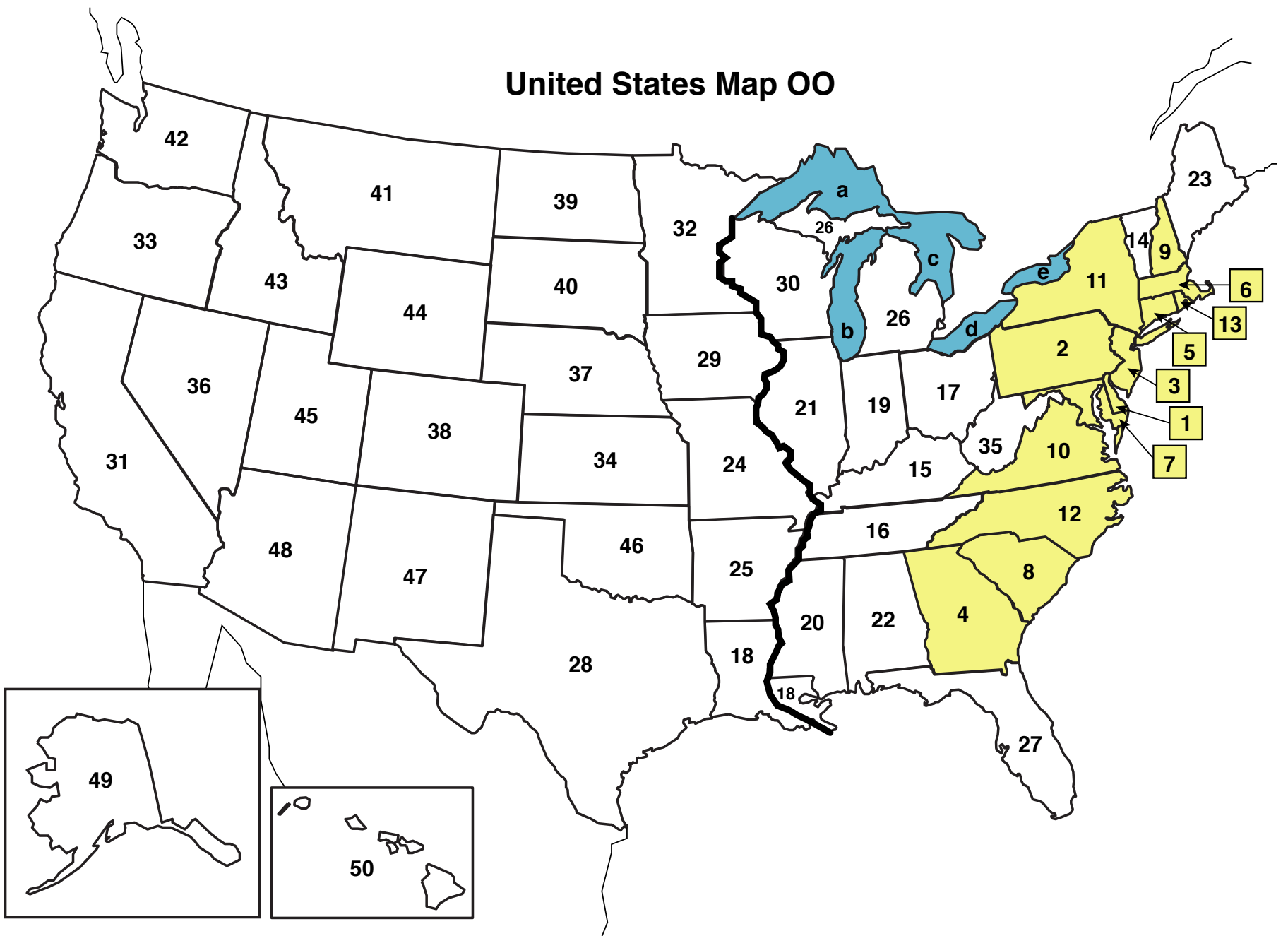
Oregon  
Nevada  
Alaska  
Hawaii

# United States Map NN



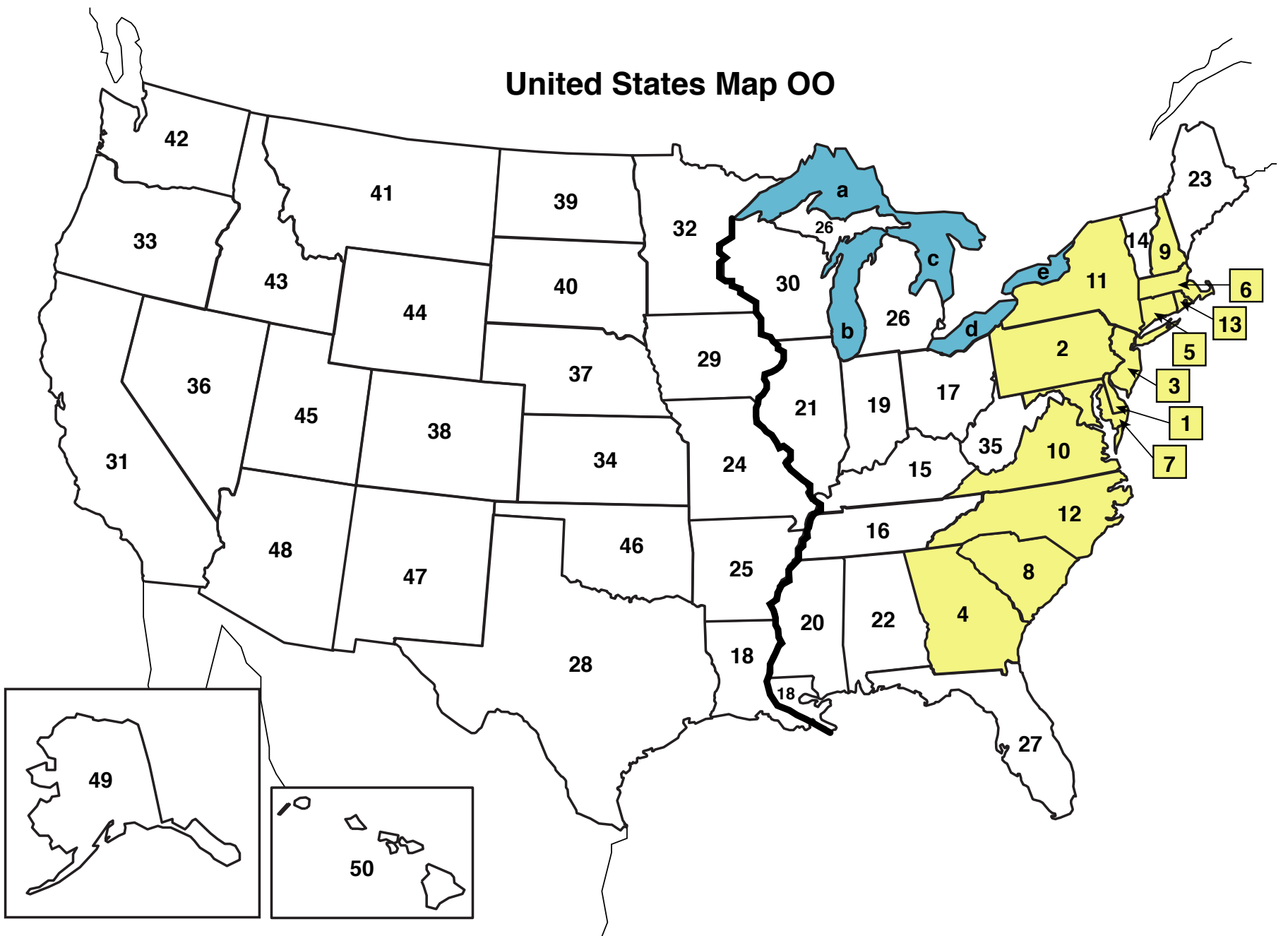
Oregon  
Nevada  
Alaska  
Hawaii

# United States Map OO

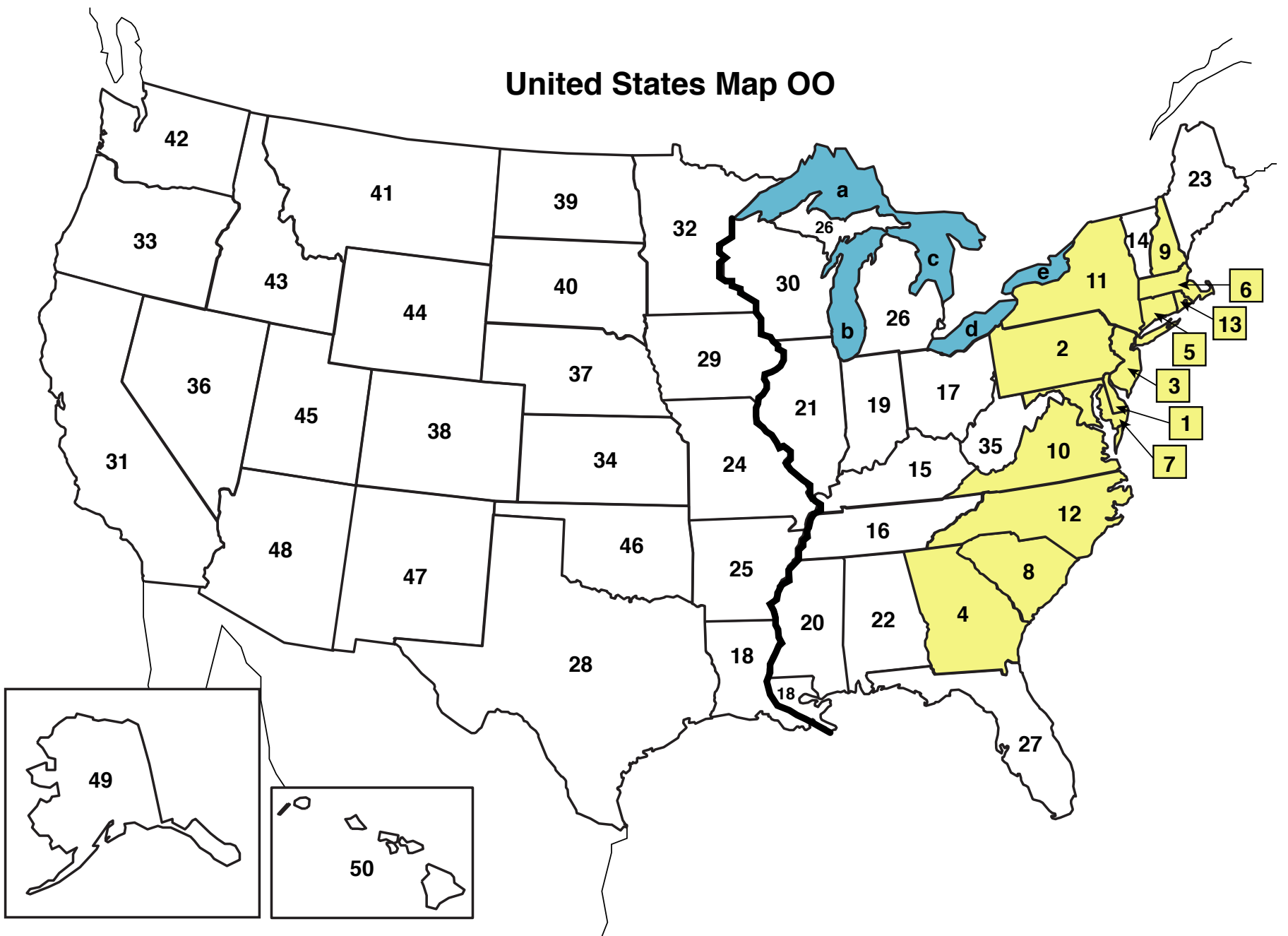


28 31 33 34 36 37 38 40 44 45 46 47 48

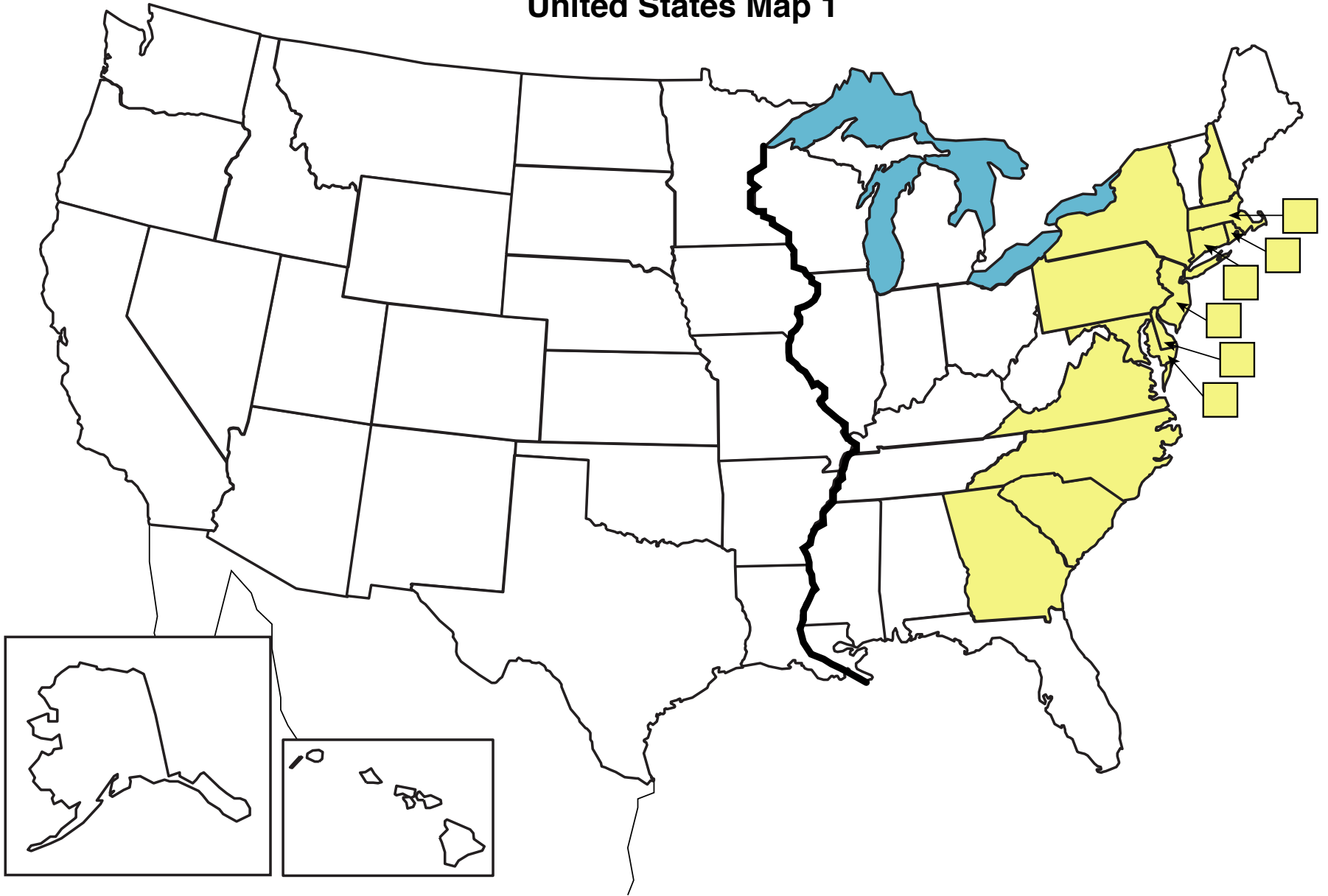
# United States Map OO



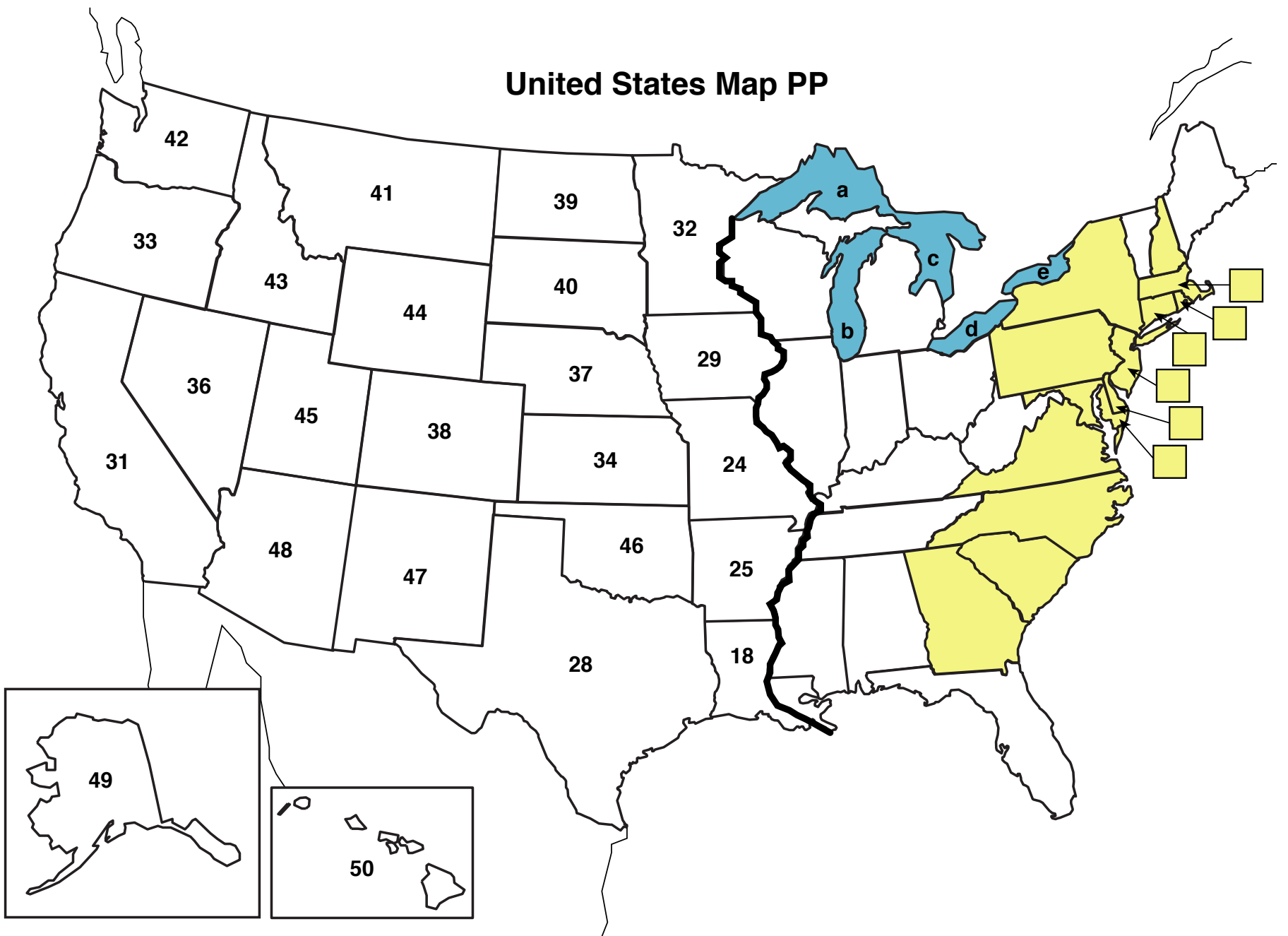
# United States Map OO



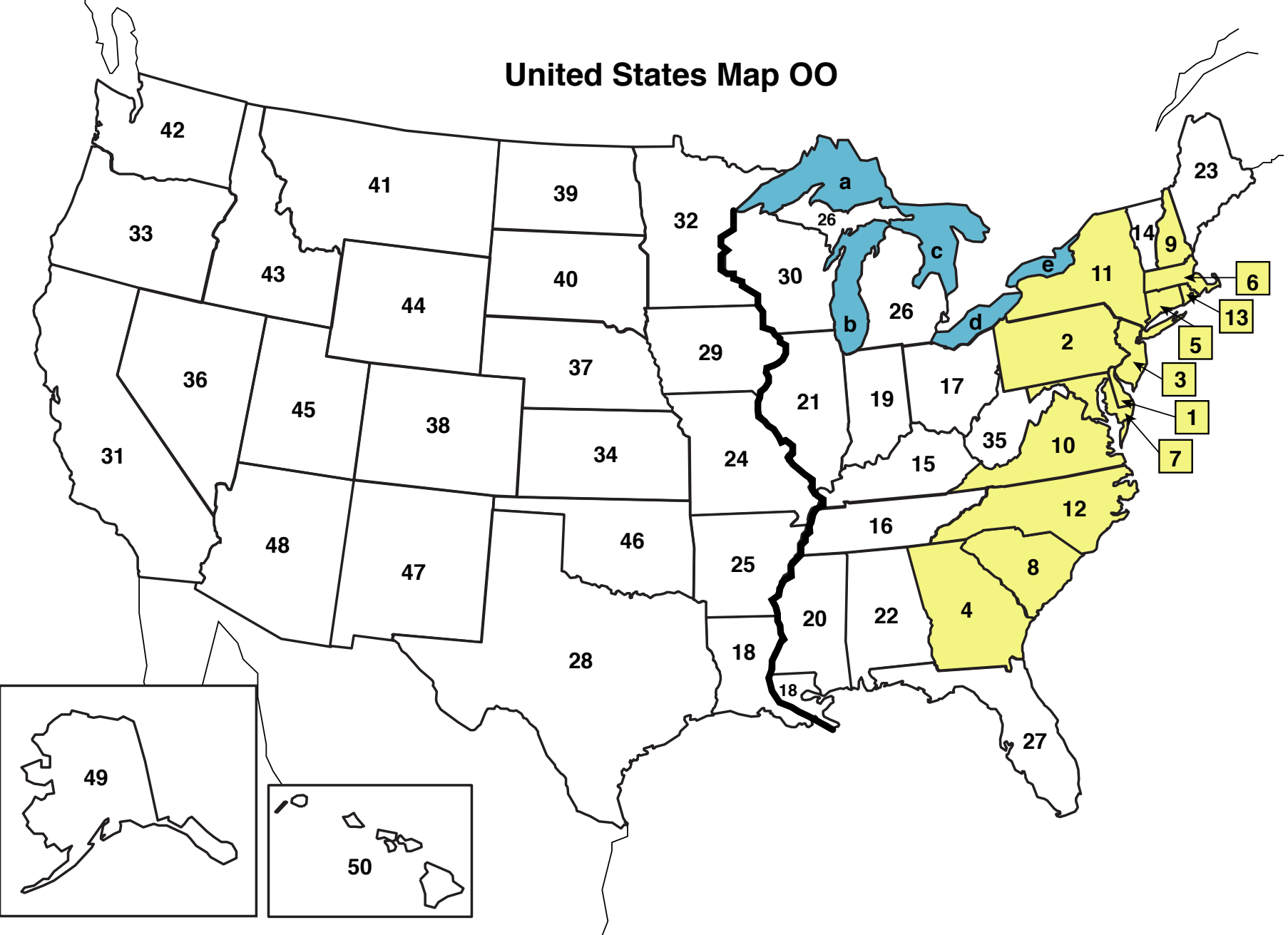
# United States Map 1



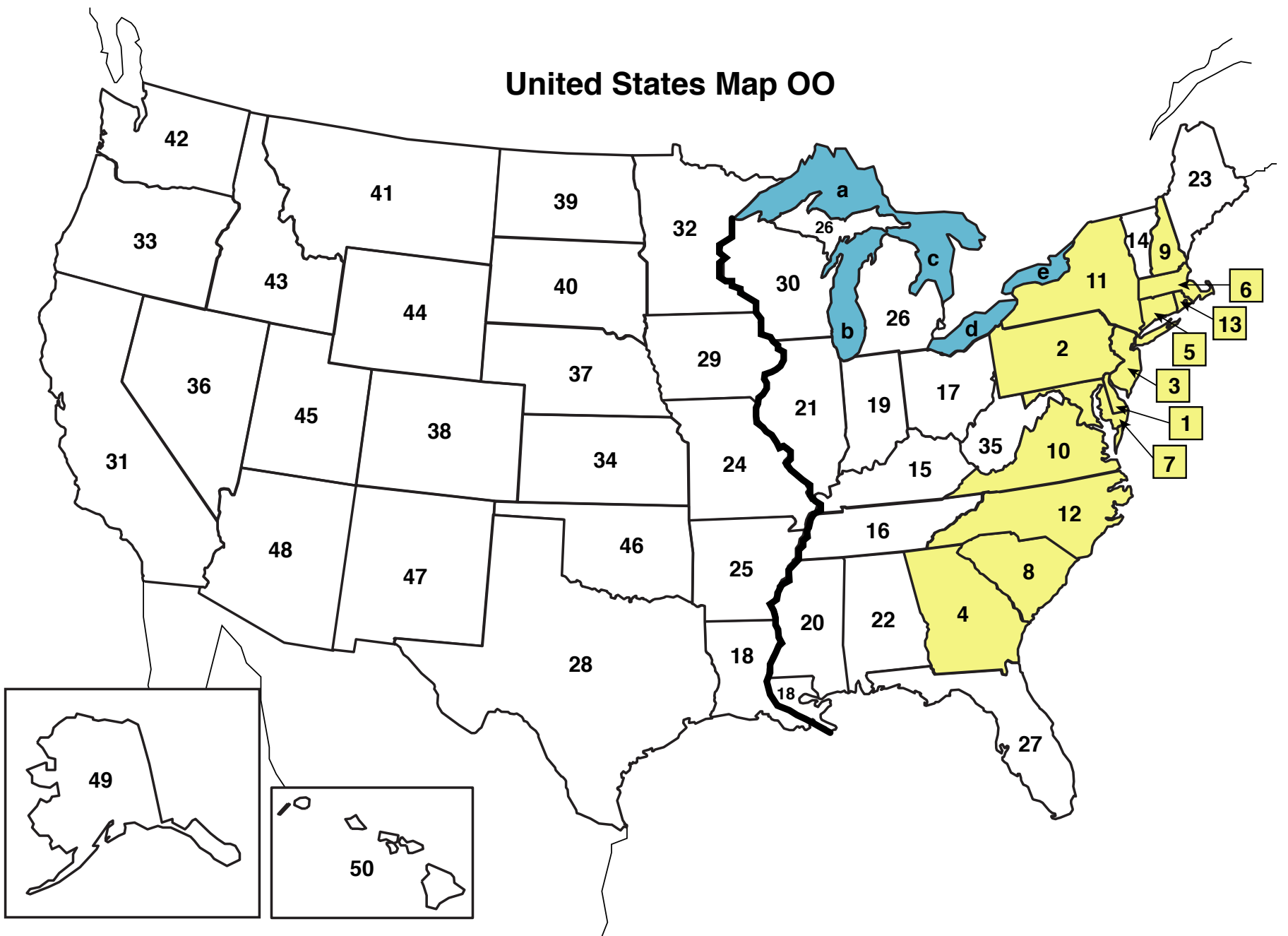
# United States Map PP



# United States Map OO

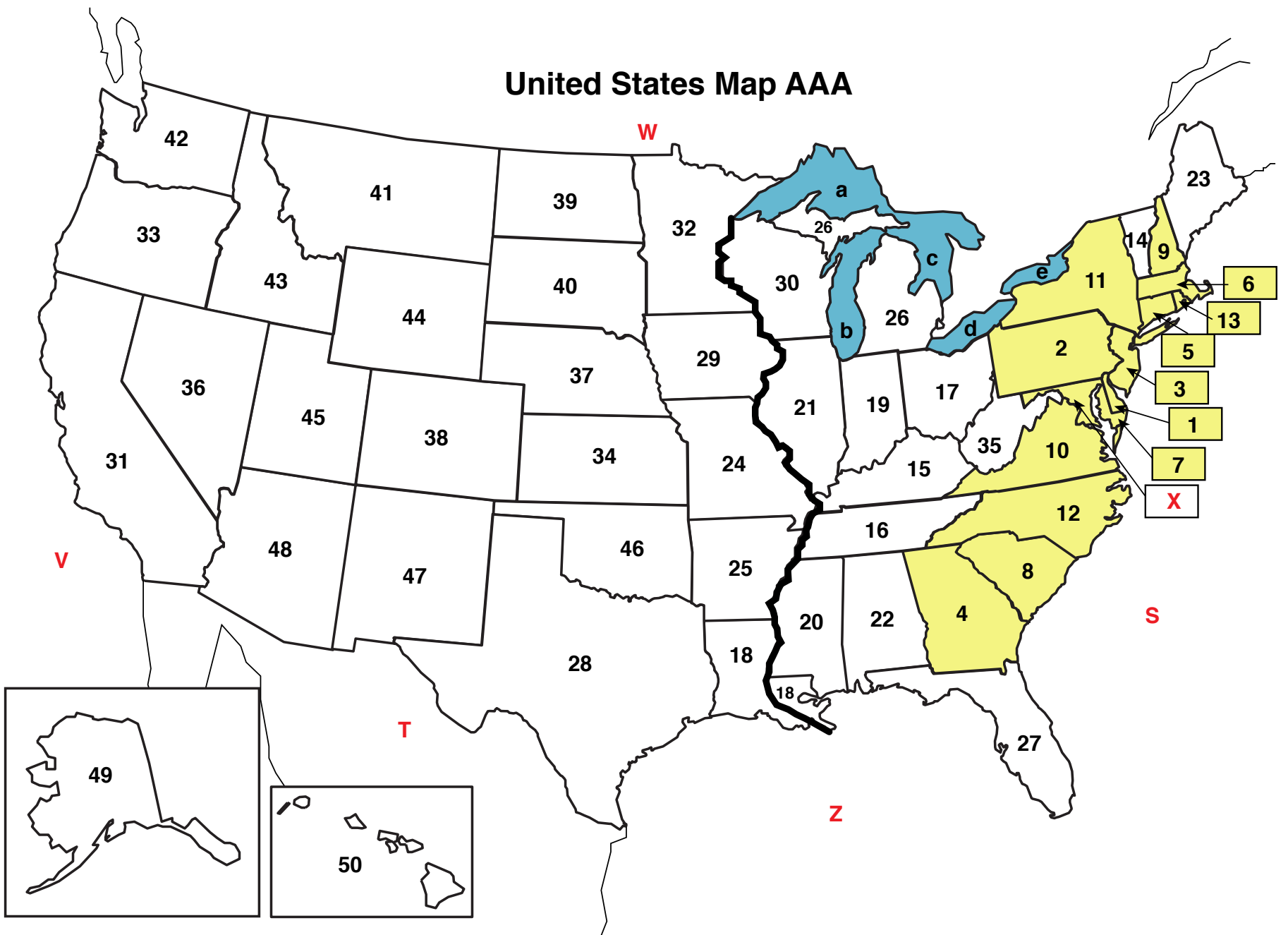


# United States Map OO



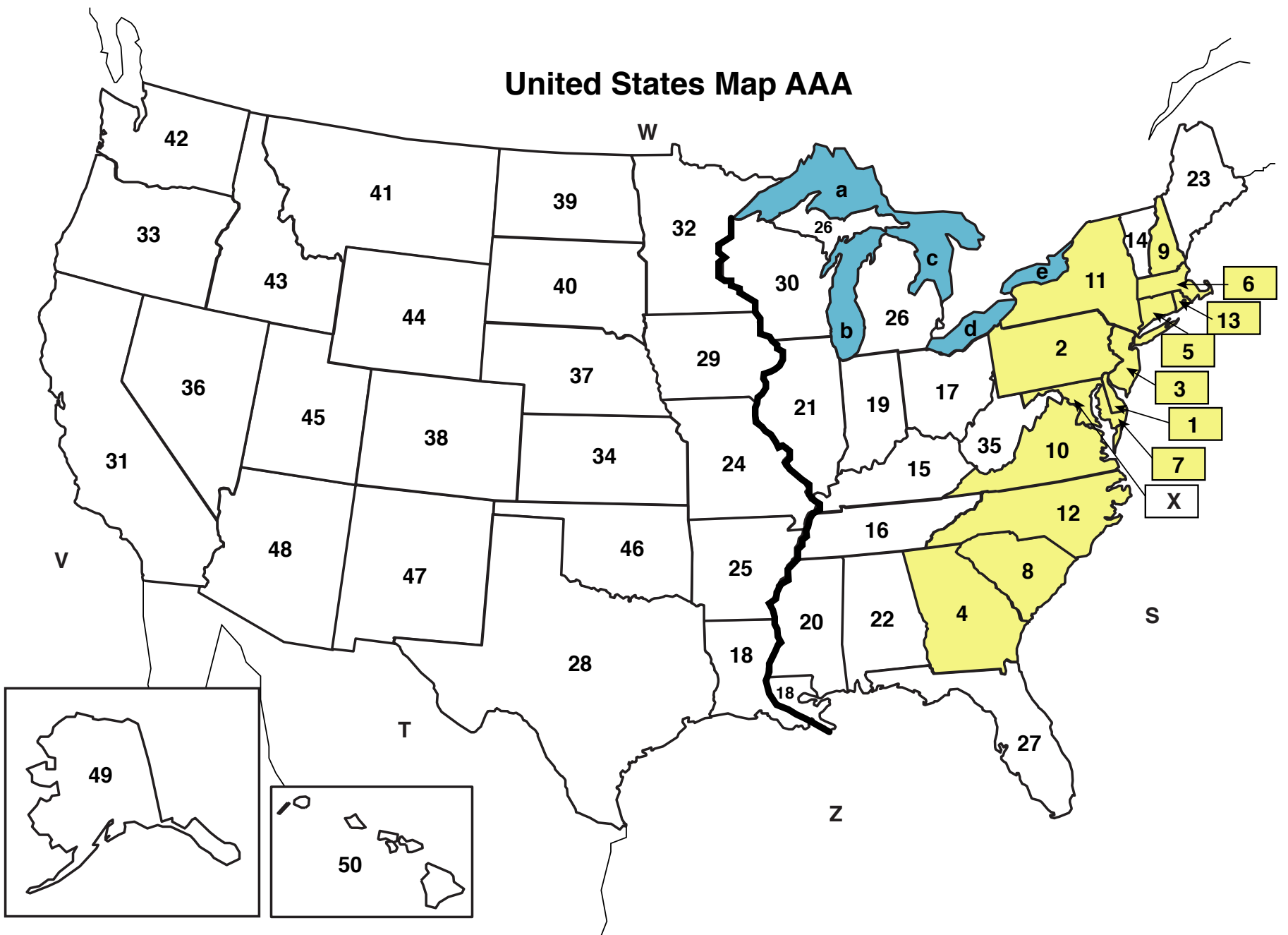
Atlantic Ocean  
Pacific Ocean  
Canada  
Mexico  
Gulf of Mexico  
Washington, D.C.

# United States Map AAA

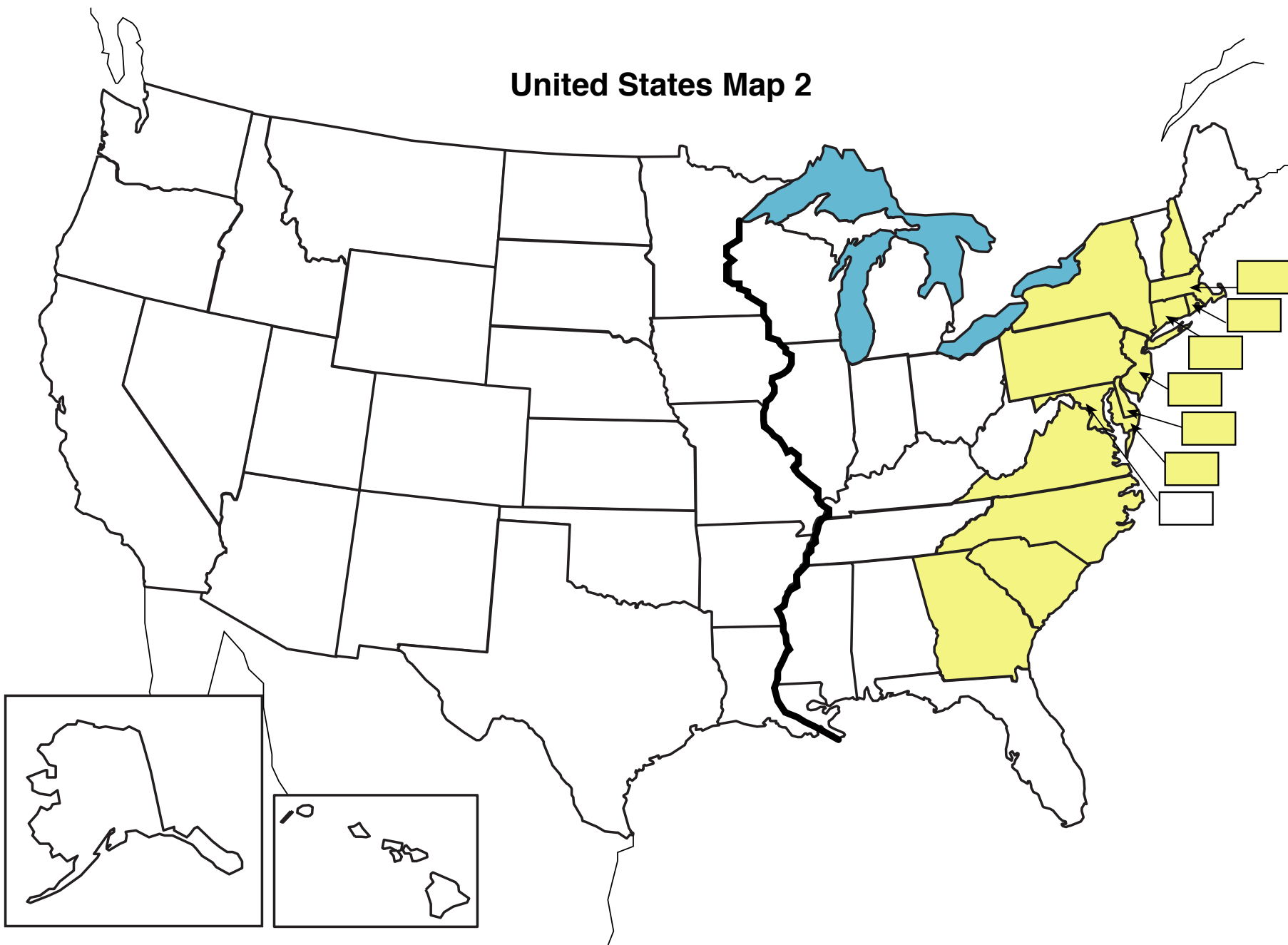


Atlantic Ocean  
Pacific Ocean  
Canada  
Mexico  
Gulf of Mexico  
Washington, D.C.

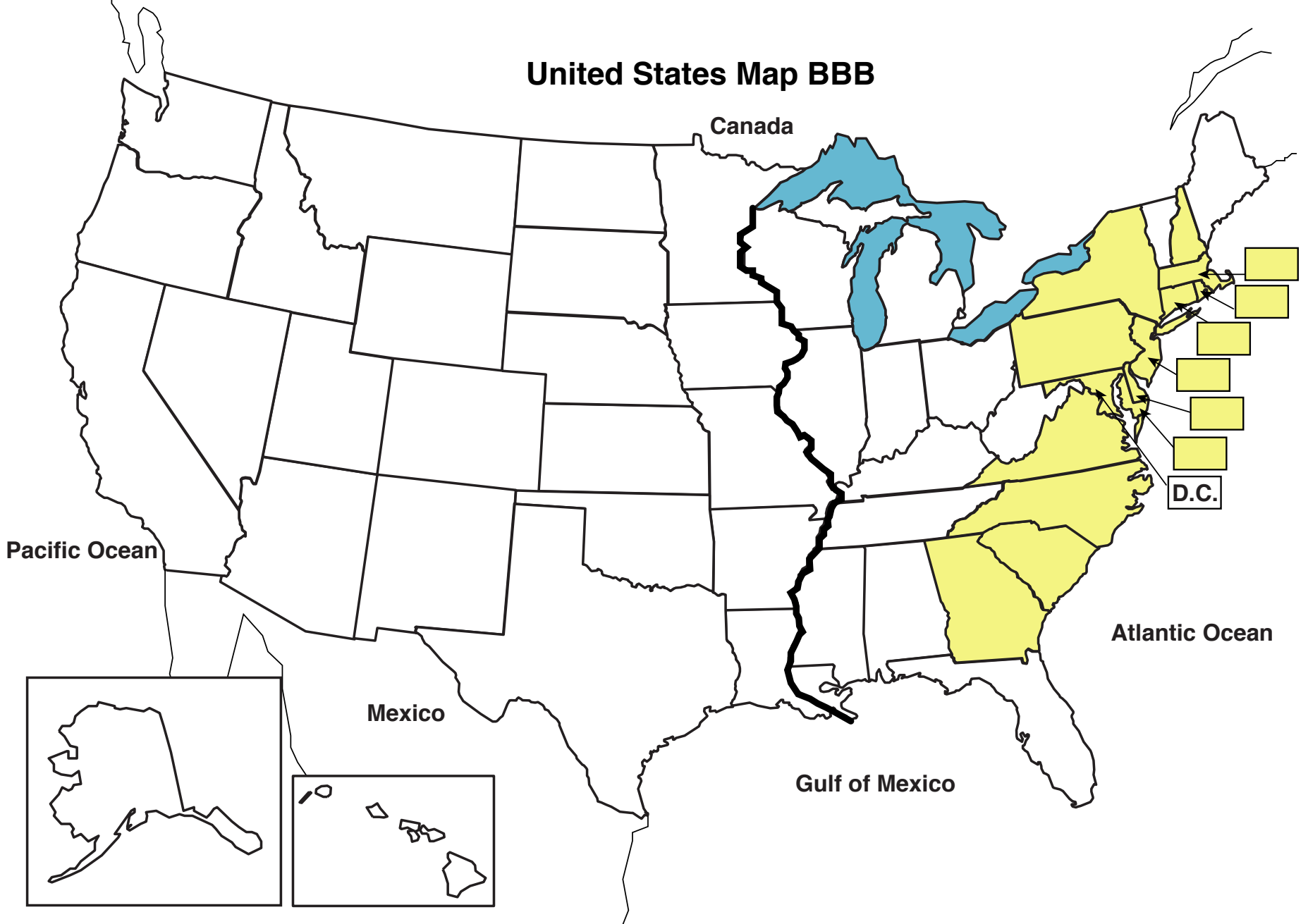
# United States Map AAA



# United States Map 2



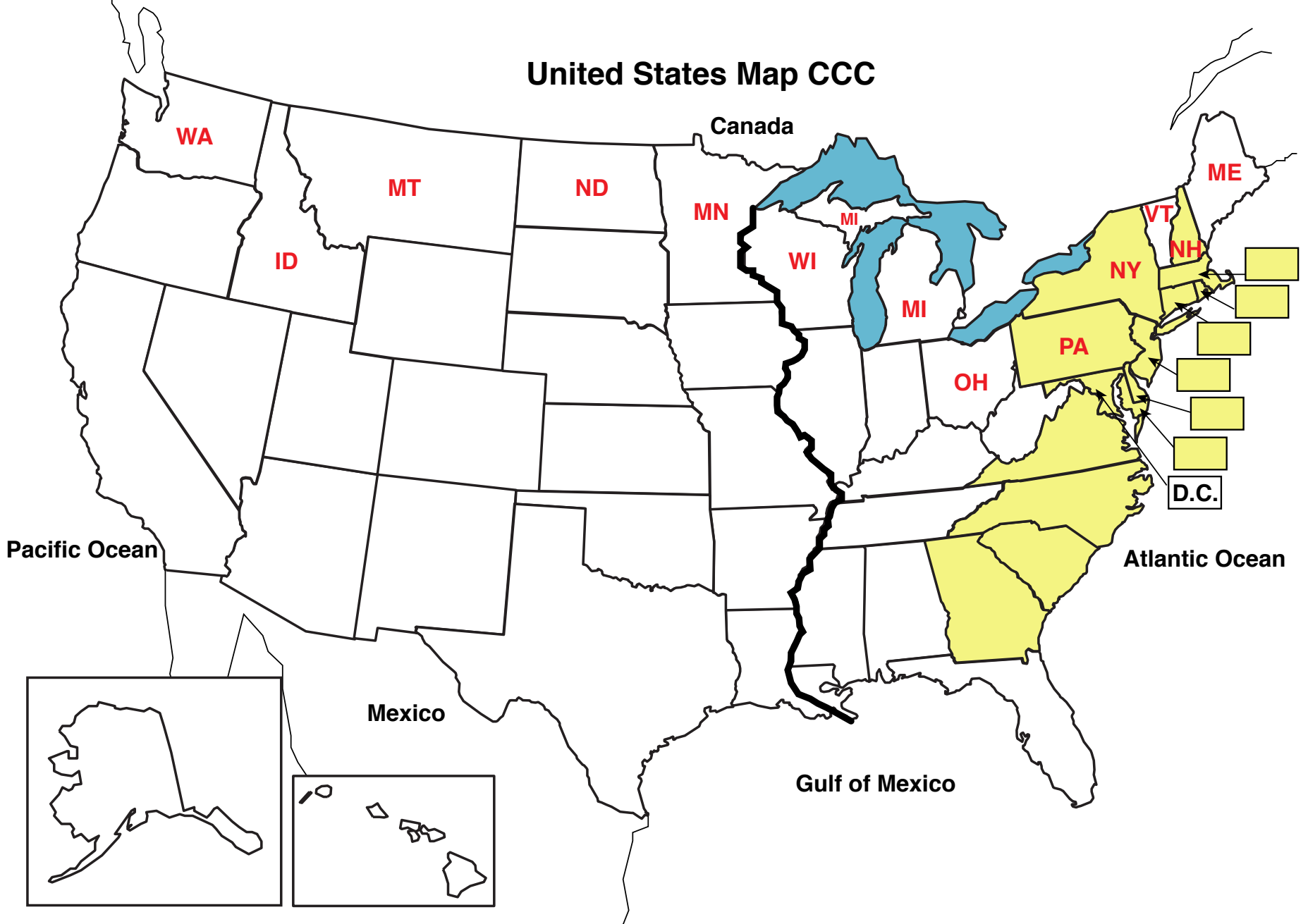
# United States Map BBB



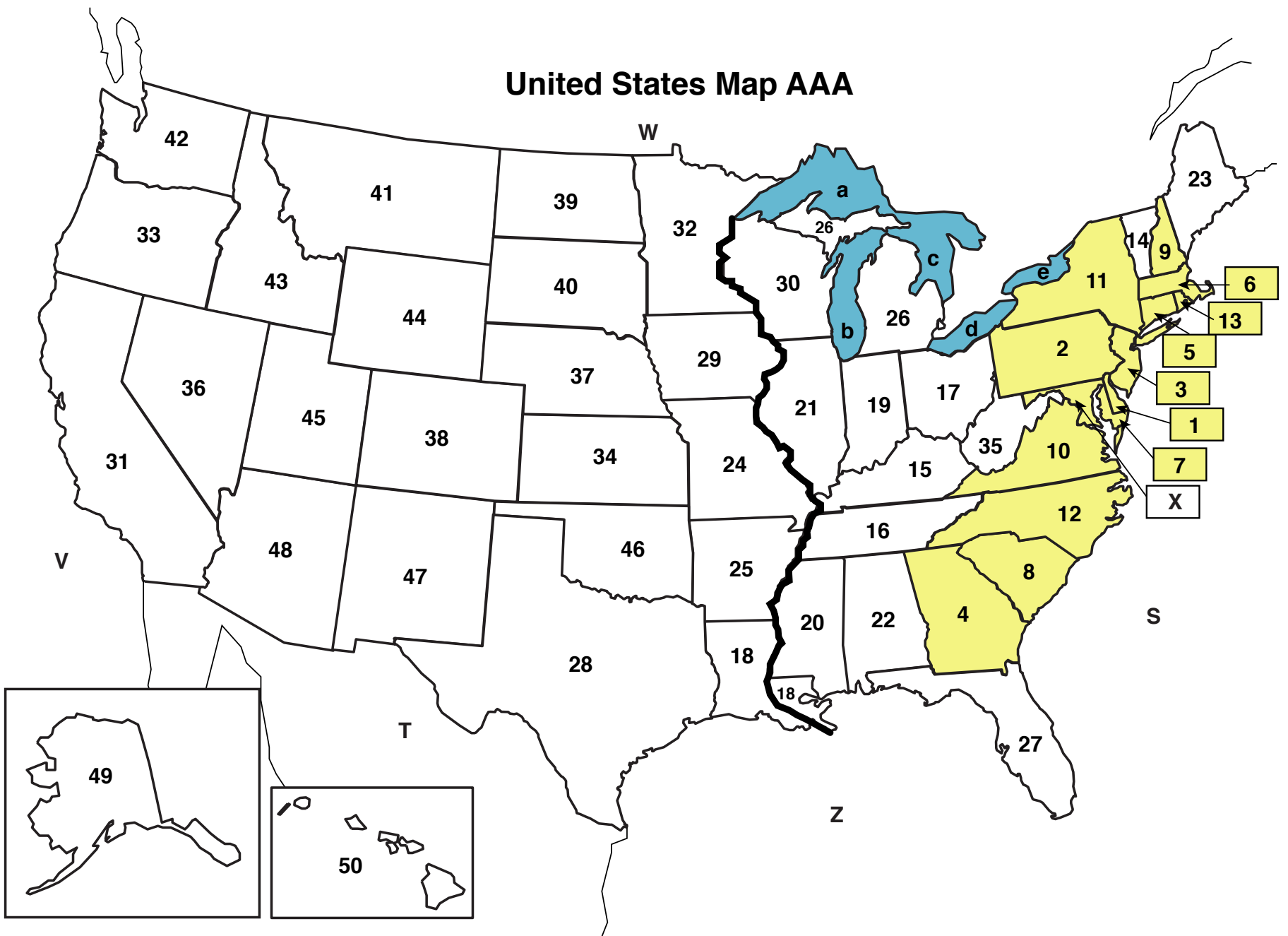
## State Abbreviation List

Alabama AL	Montana MT
Alaska AK	Nebraska NE
Arizona AZ	Nevada NV
Arkansas AR	New Hampshire NH
California CA	New Jersey NJ
Colorado CO	New Mexico NM
Connecticut CT	New York NY
Delaware DE	North Carolina NC
Florida FL	North Dakota ND
Georgia GA	Ohio OH
Hawaii HI	Oklahoma OK
Idaho ID	Oregon OR
Illinois IL	Pennsylvania PA
Indiana IN	Rhode Island RI
Iowa IA	South Carolina SC
Kansas KS	South Dakota SD
Kentucky KY	Tennessee TN
Louisiana LA	Texas TX
Maine ME	Utah UT
Maryland MD	Vermont VT
Massachusetts MA	Virginia VA
Michigan MI	Washington WA
Minnesota MN	West Virginia WV
Mississippi MS	Wisconsin WI
Missouri MO	Wyoming WY

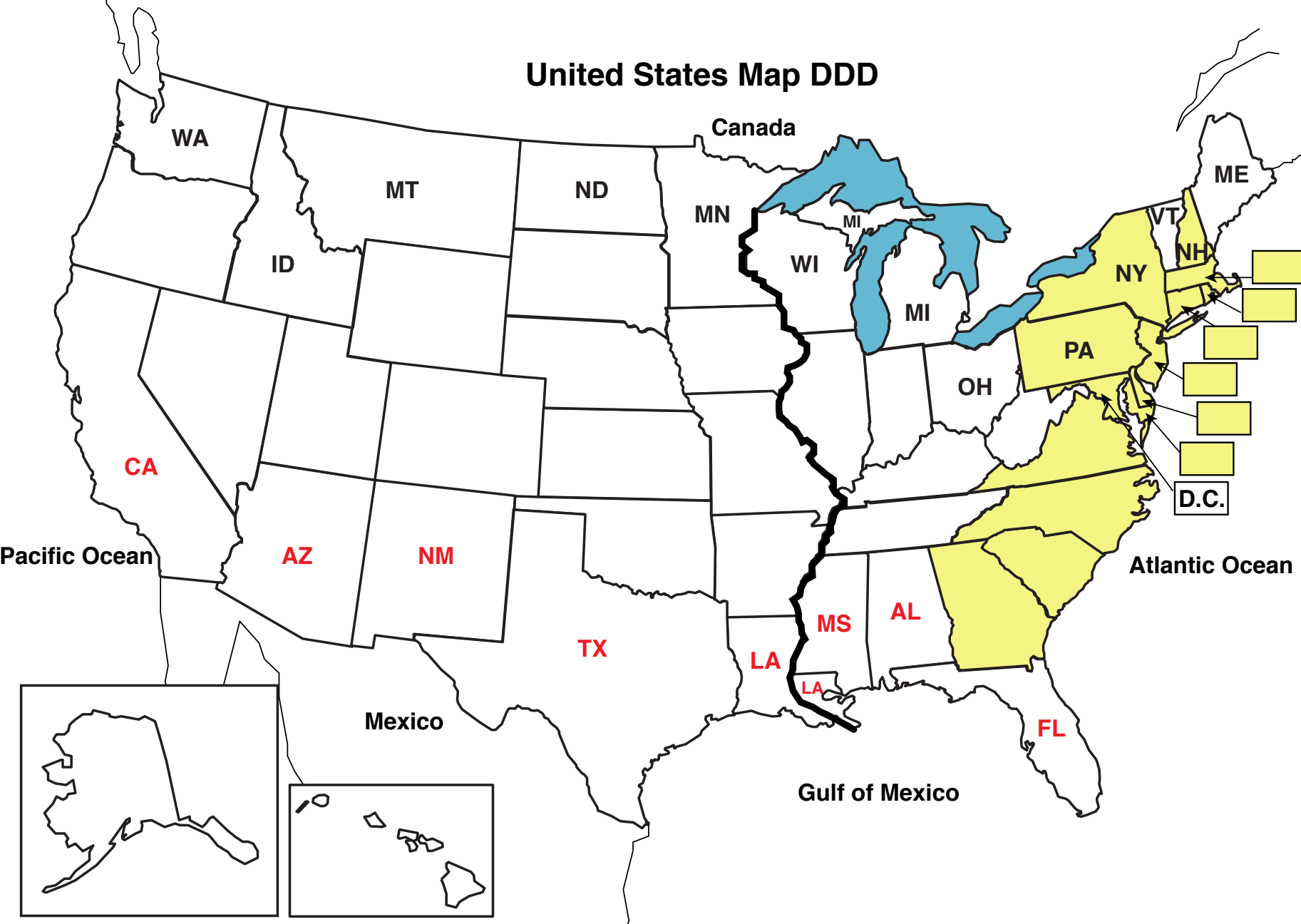
# United States Map CCC



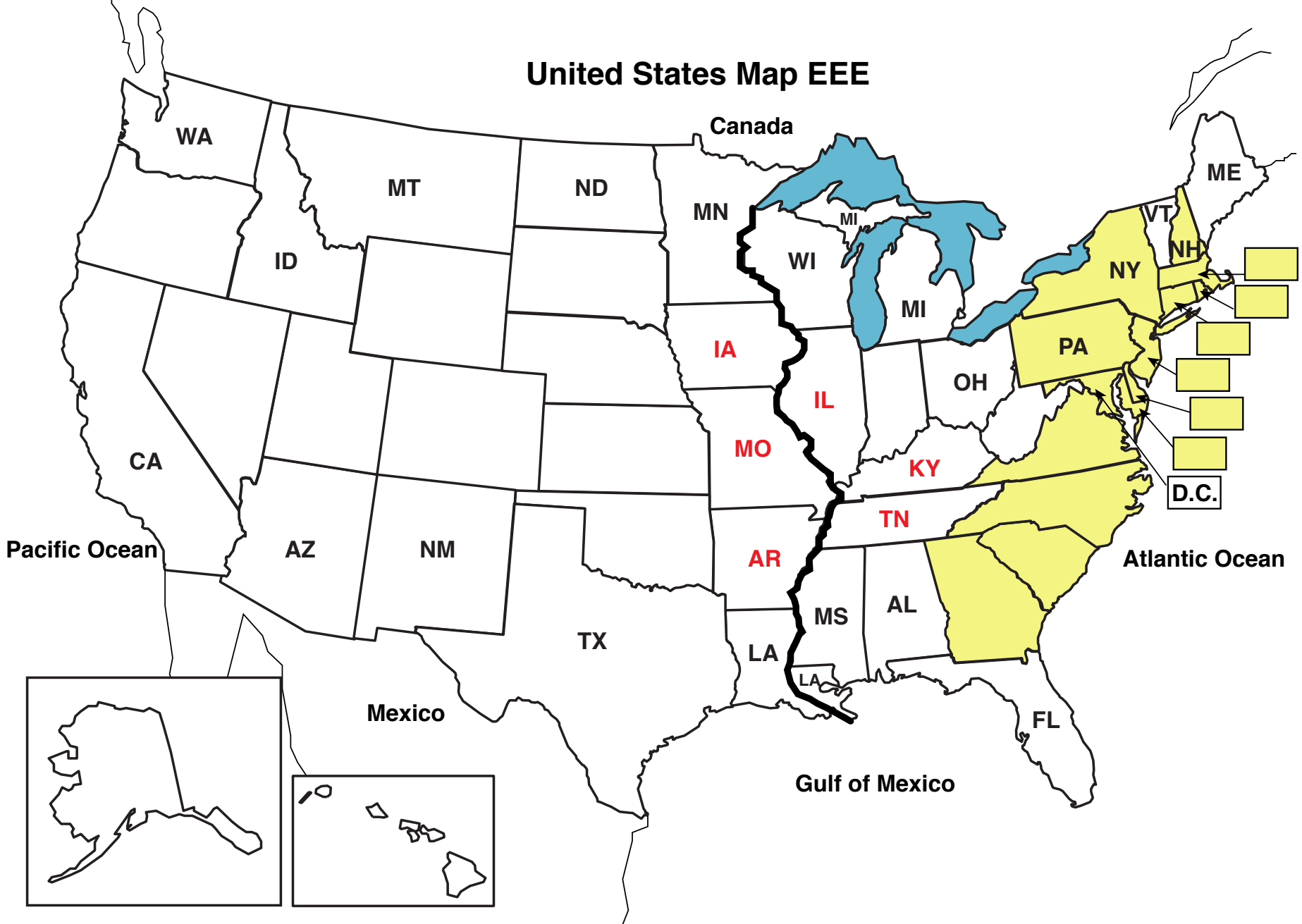
# United States Map AAA



# United States Map DDD

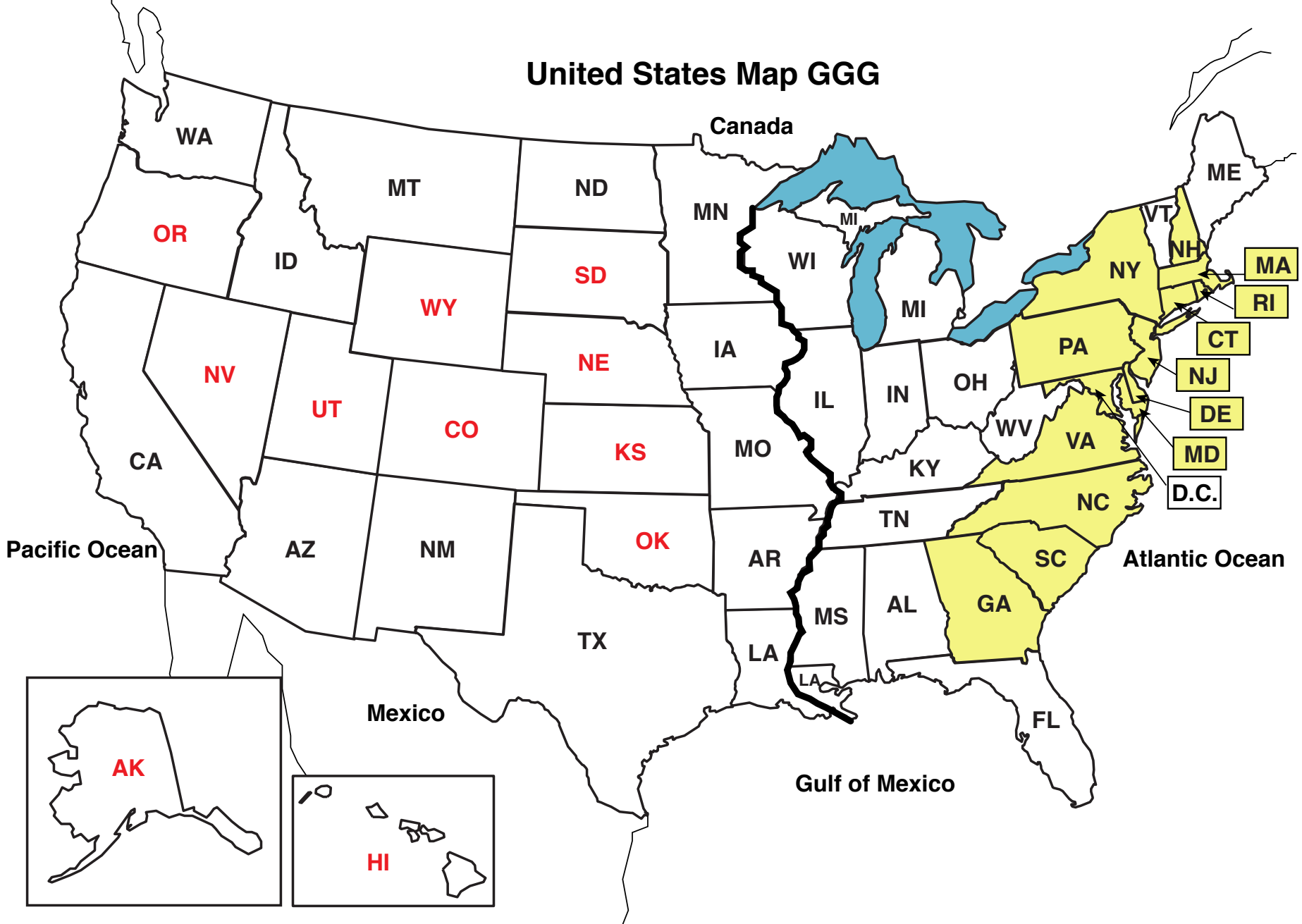


# United States Map EEE

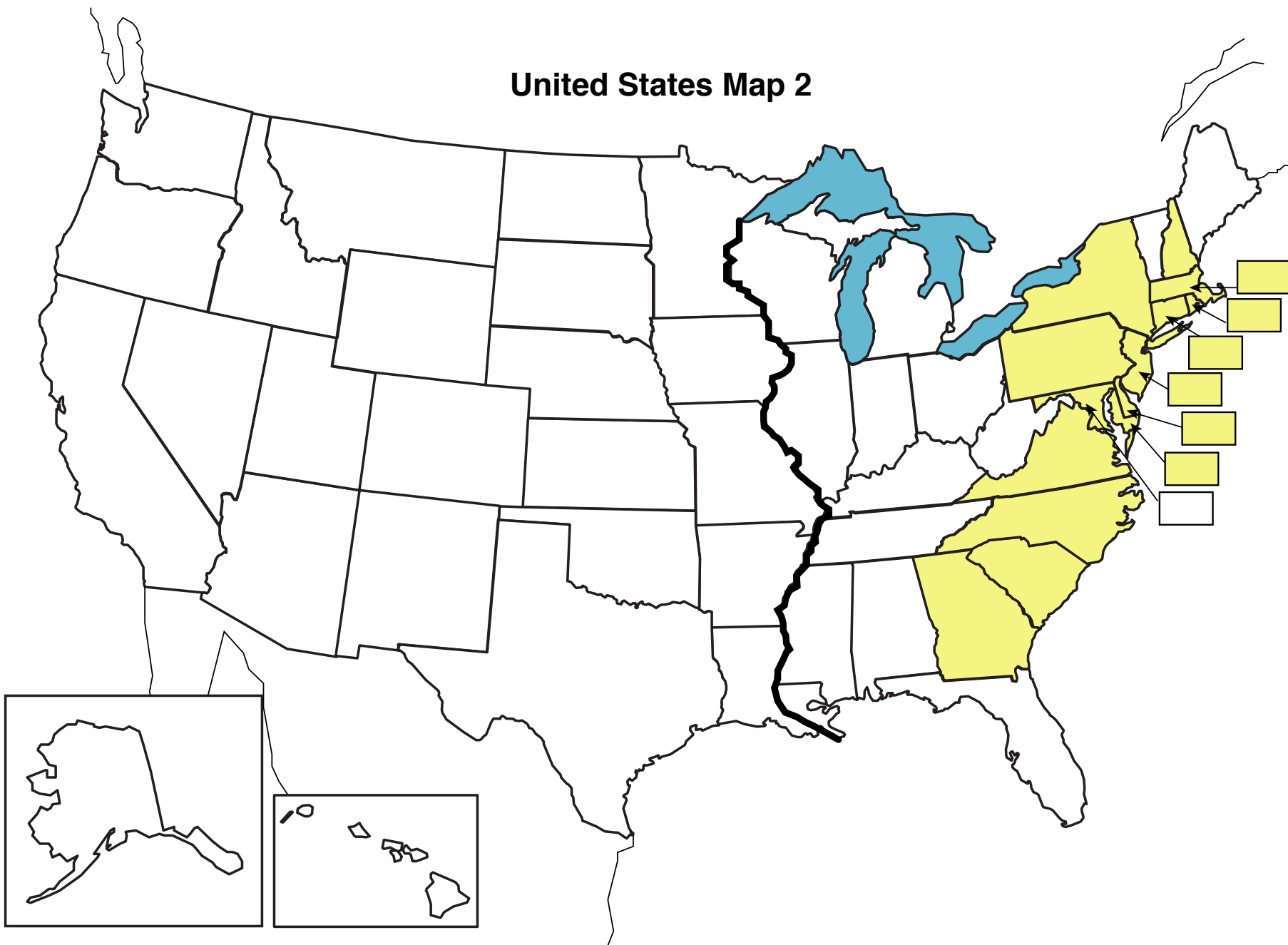




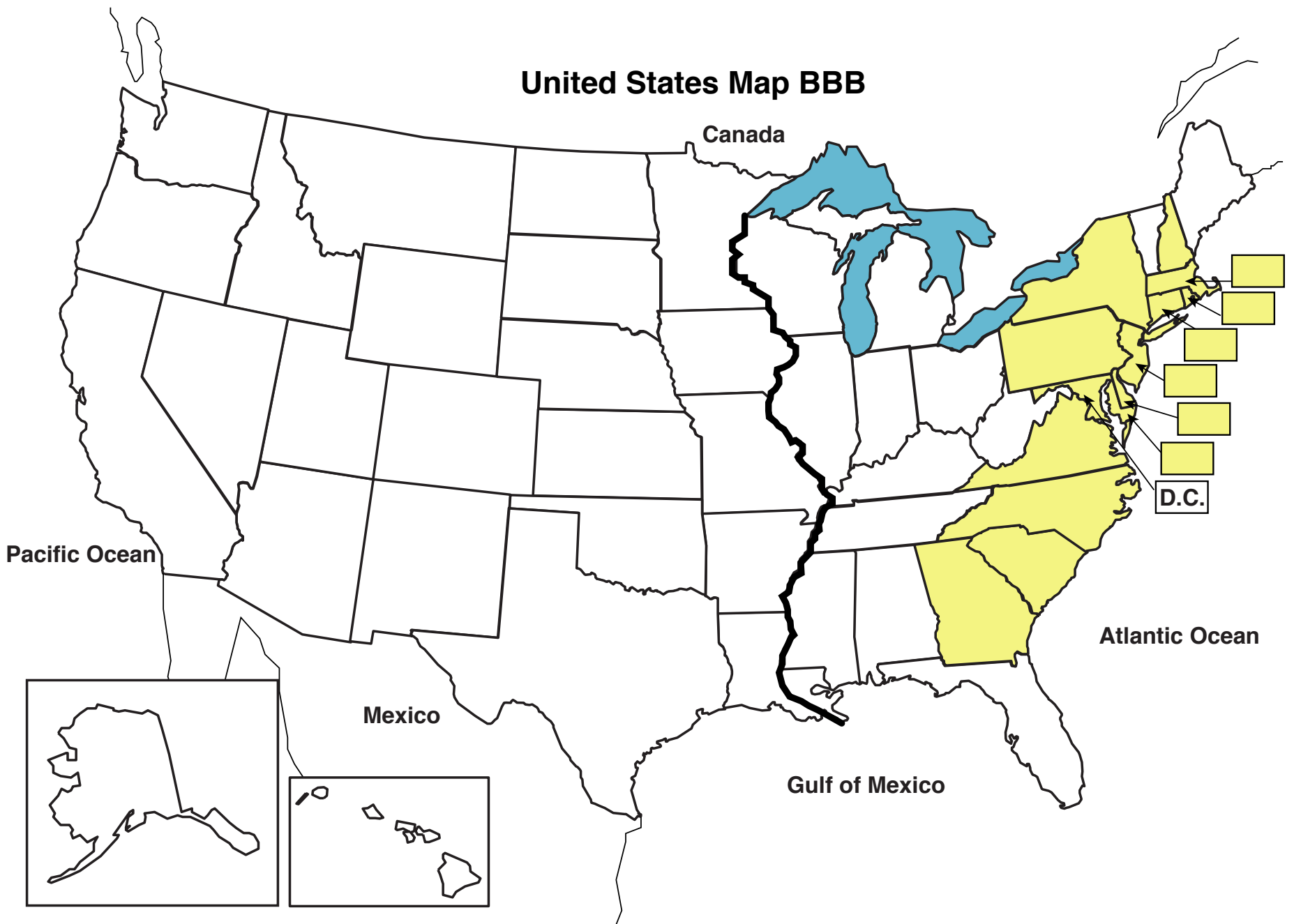
# United States Map GGG



# United States Map 2

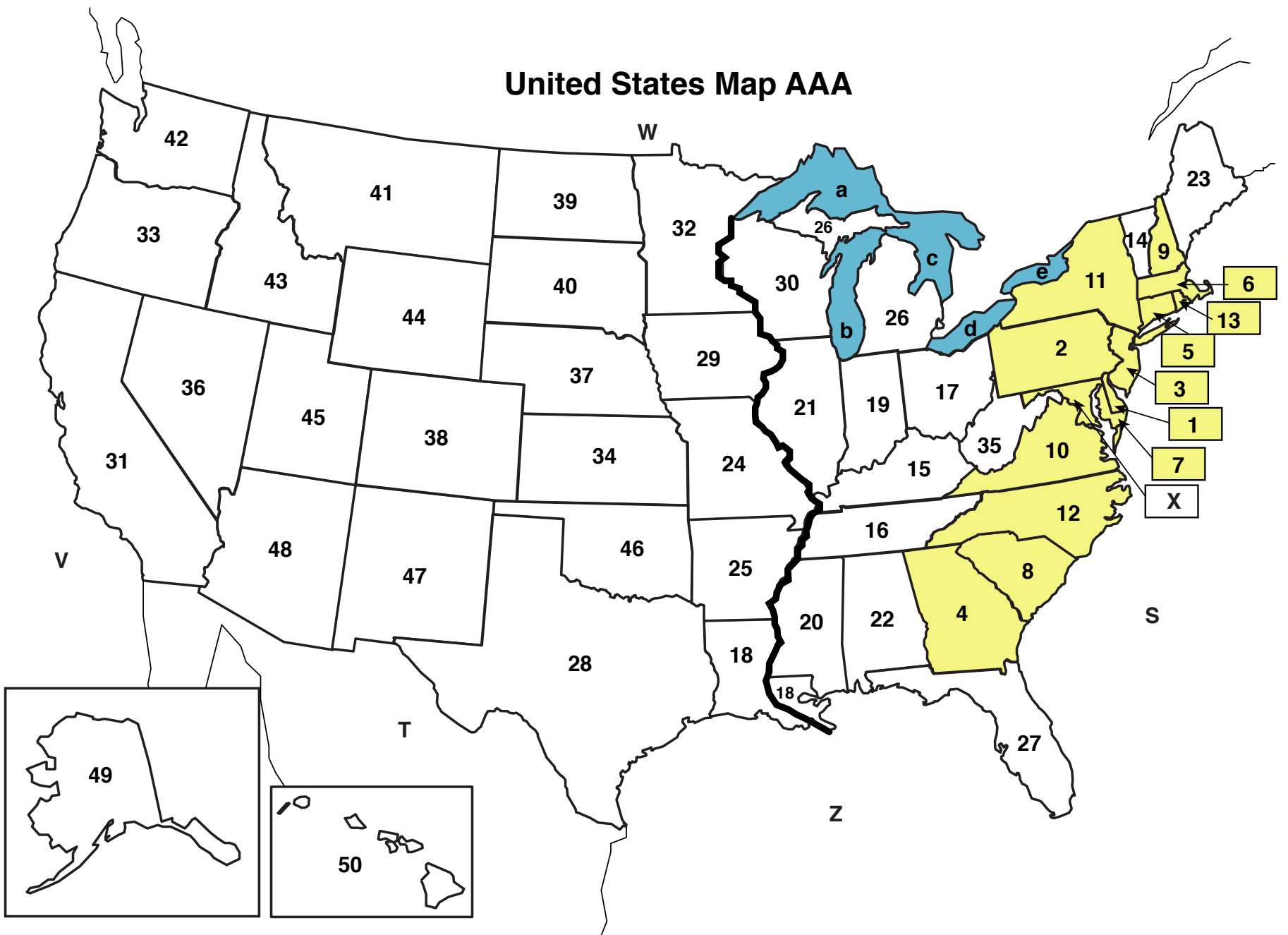


# United States Map BBB

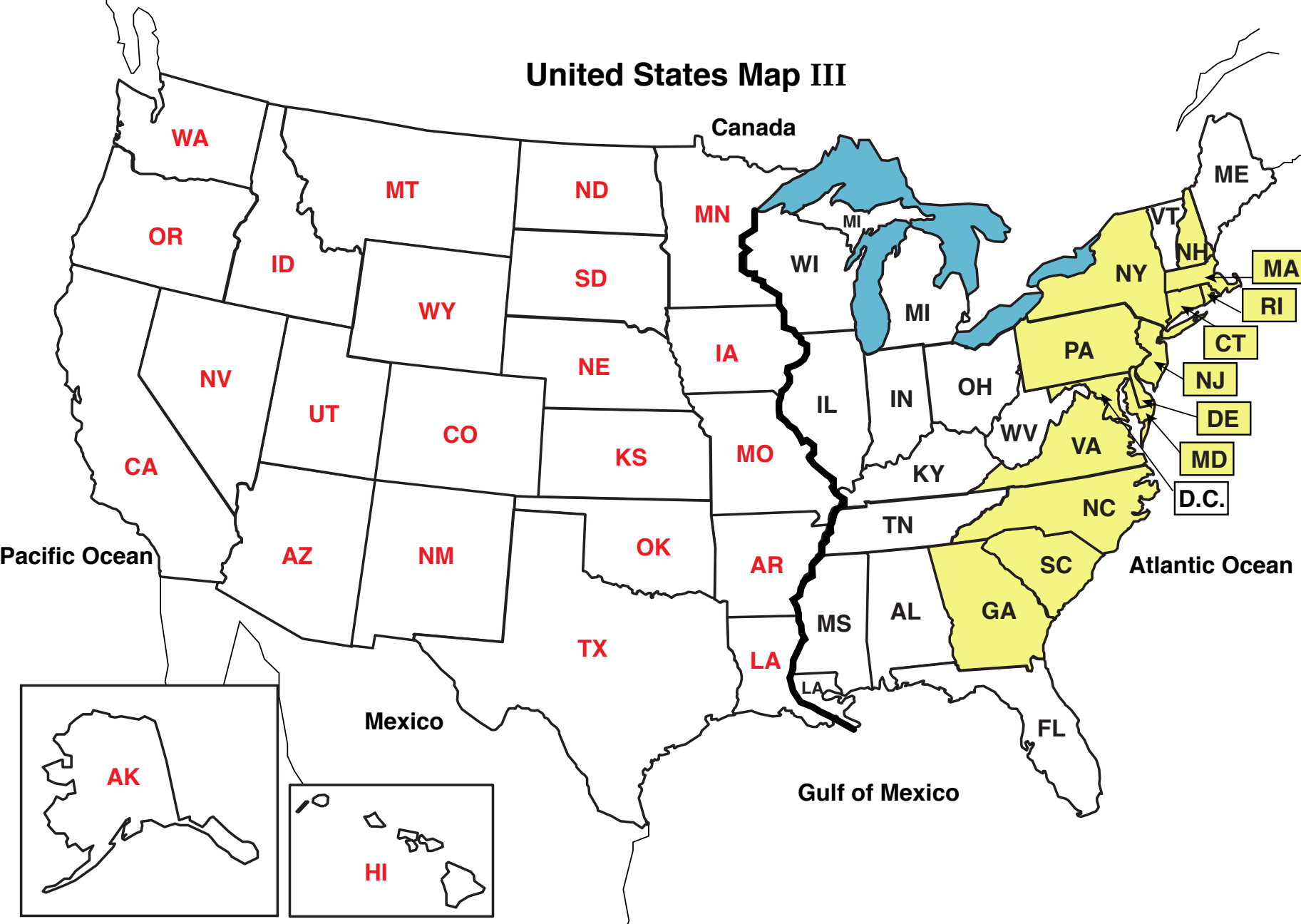




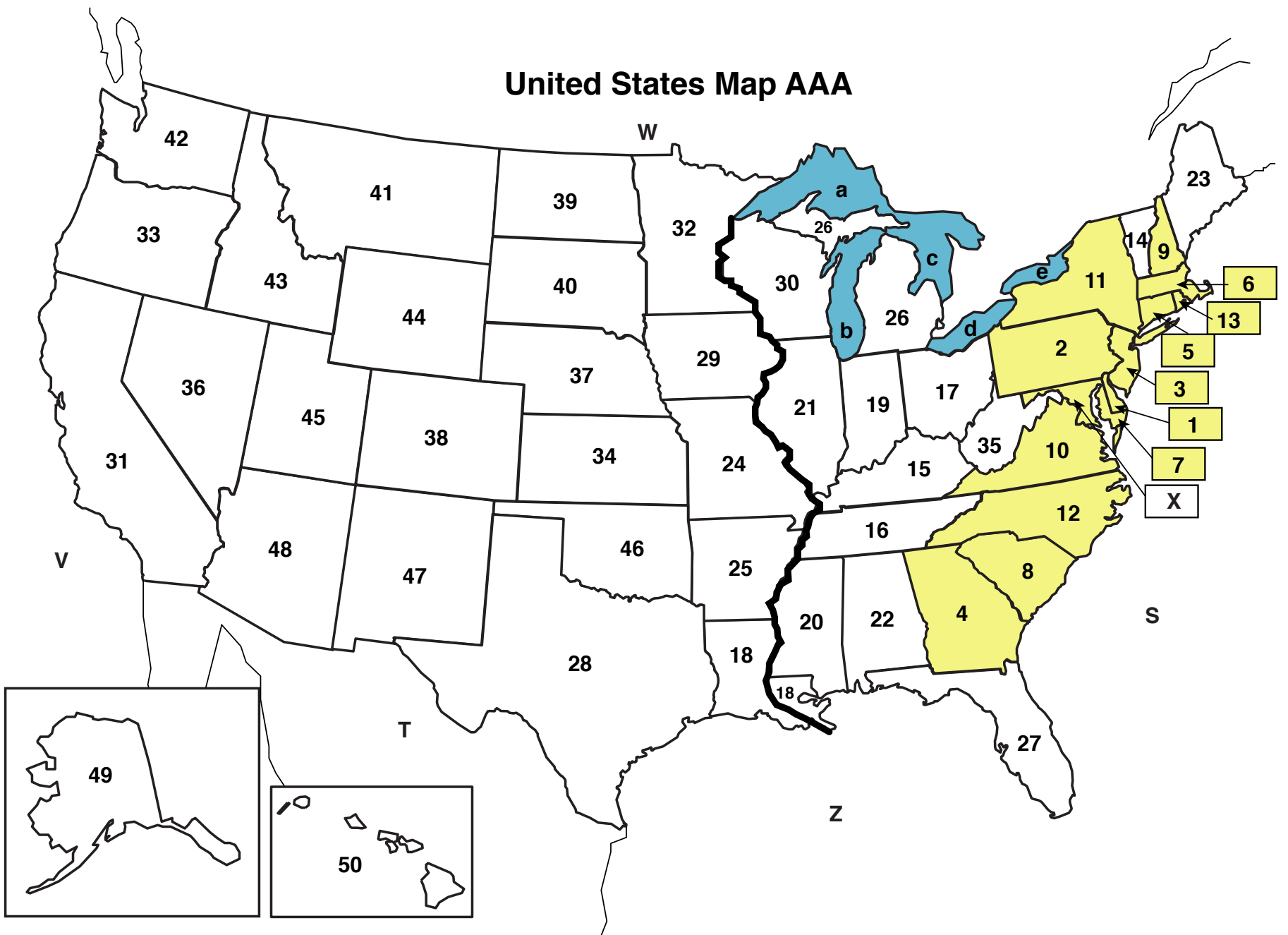
# United States Map AAA



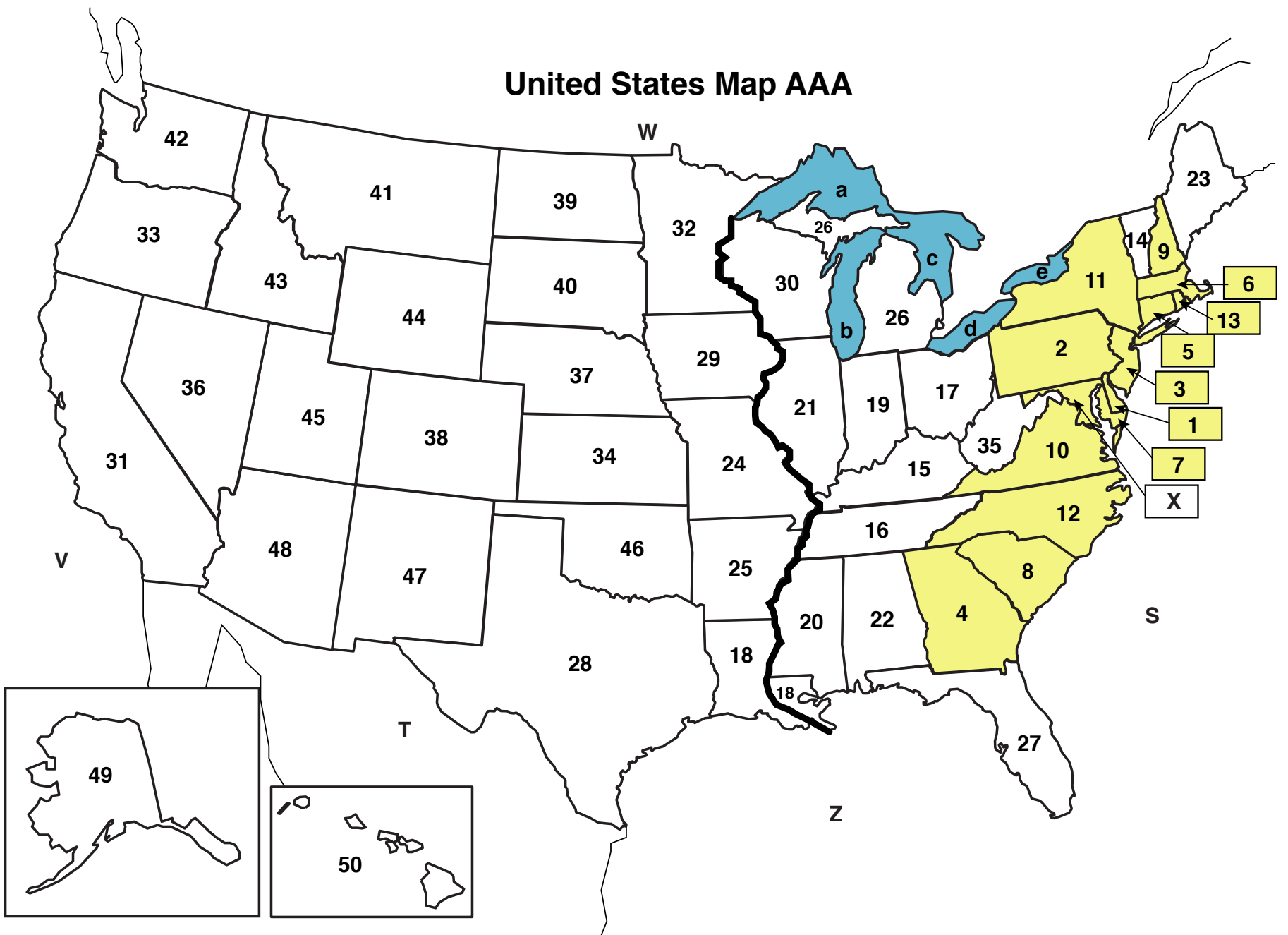
# United States Map III



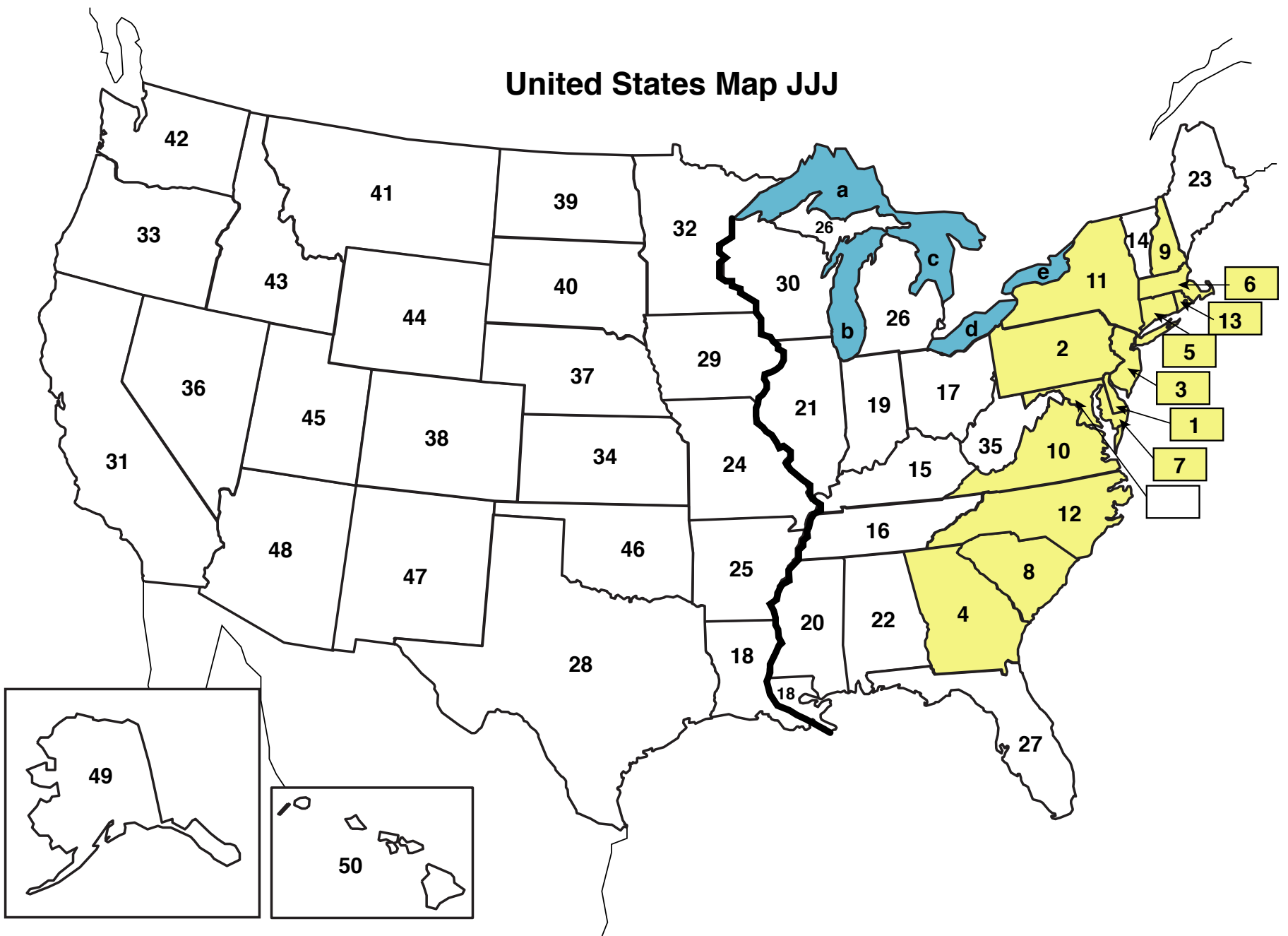
# United States Map AAA



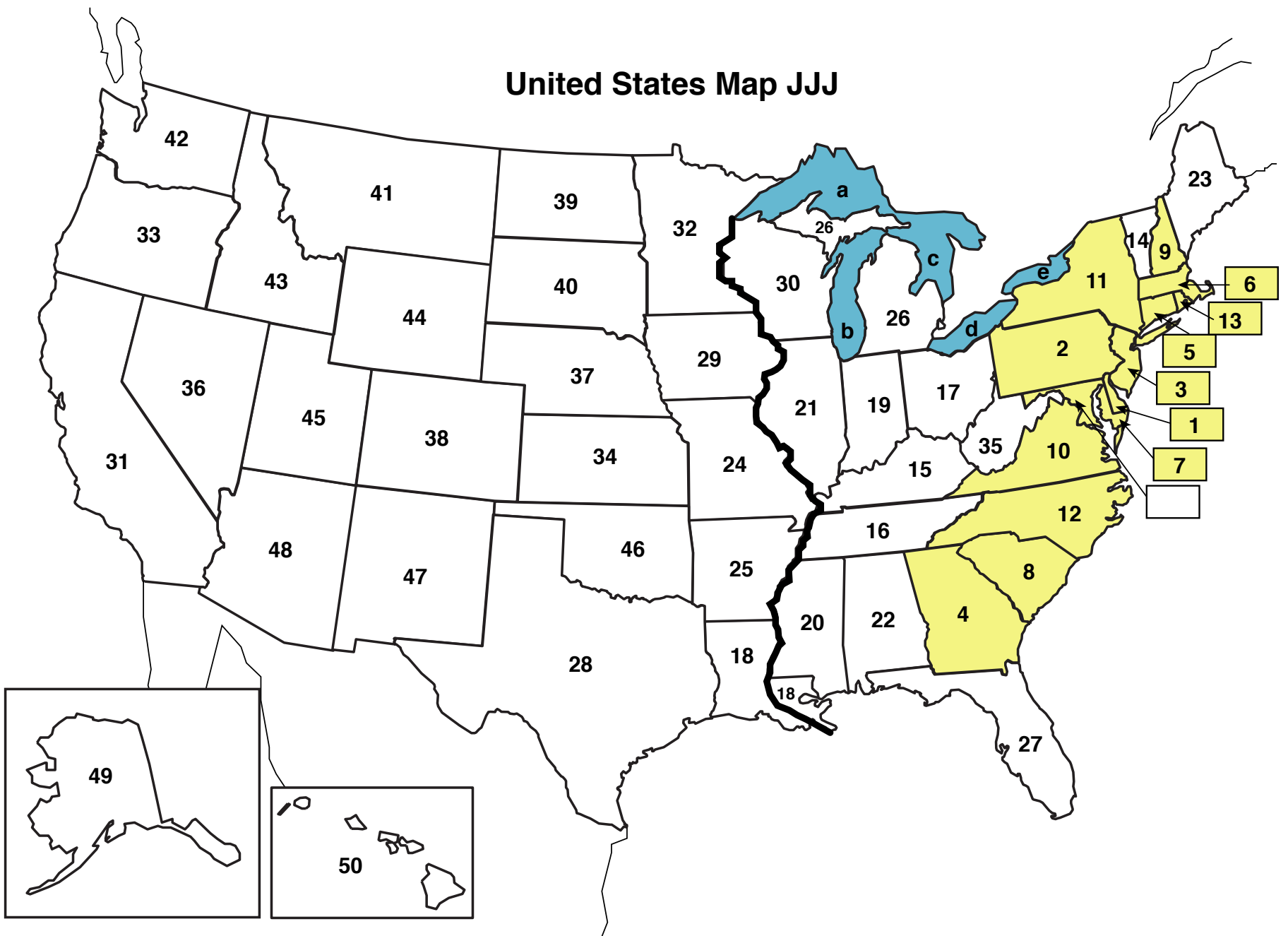
# United States Map AAA



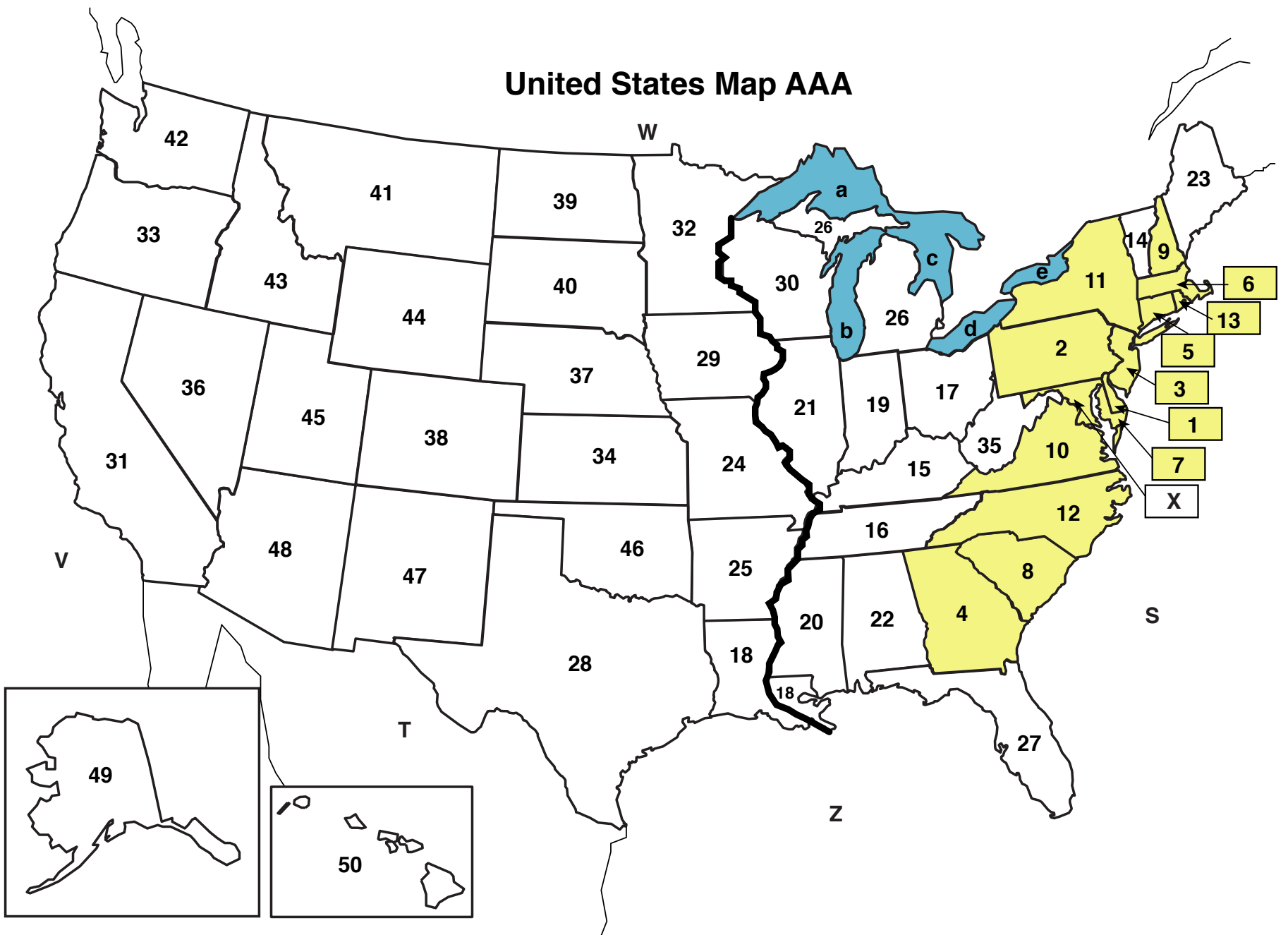
# United States Map JJJ



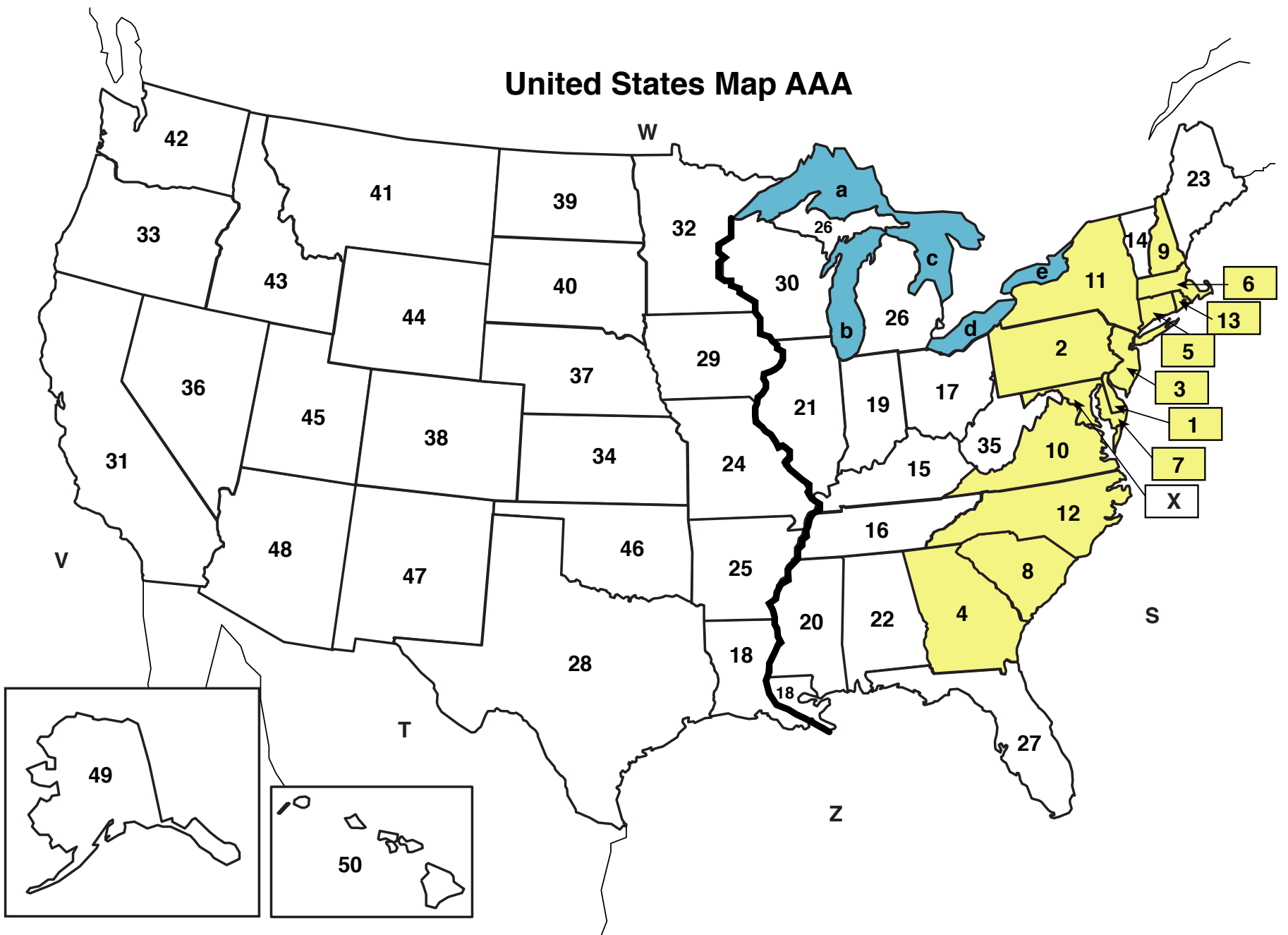
# United States Map JJJ



# United States Map AAA



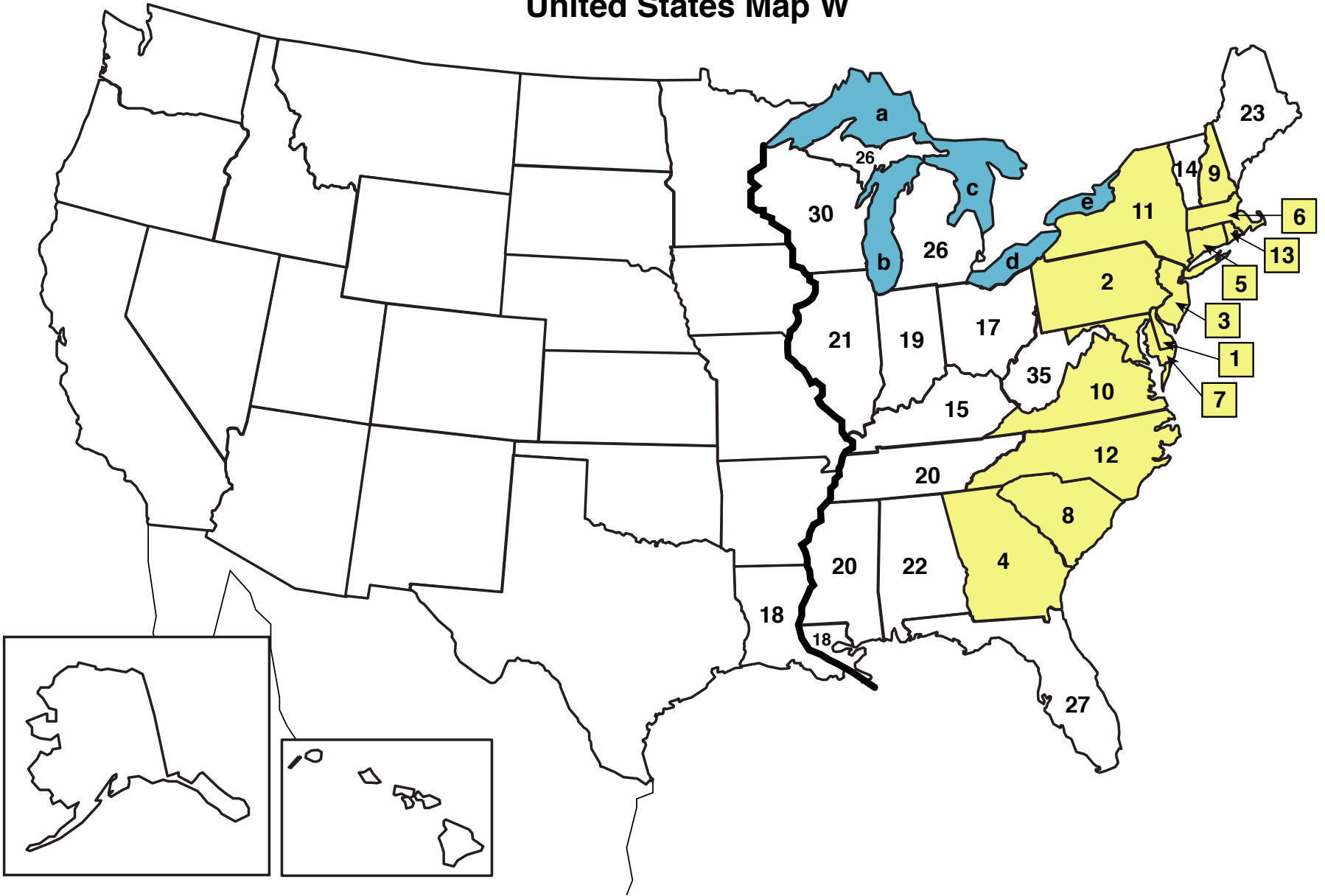
# United States Map AAA



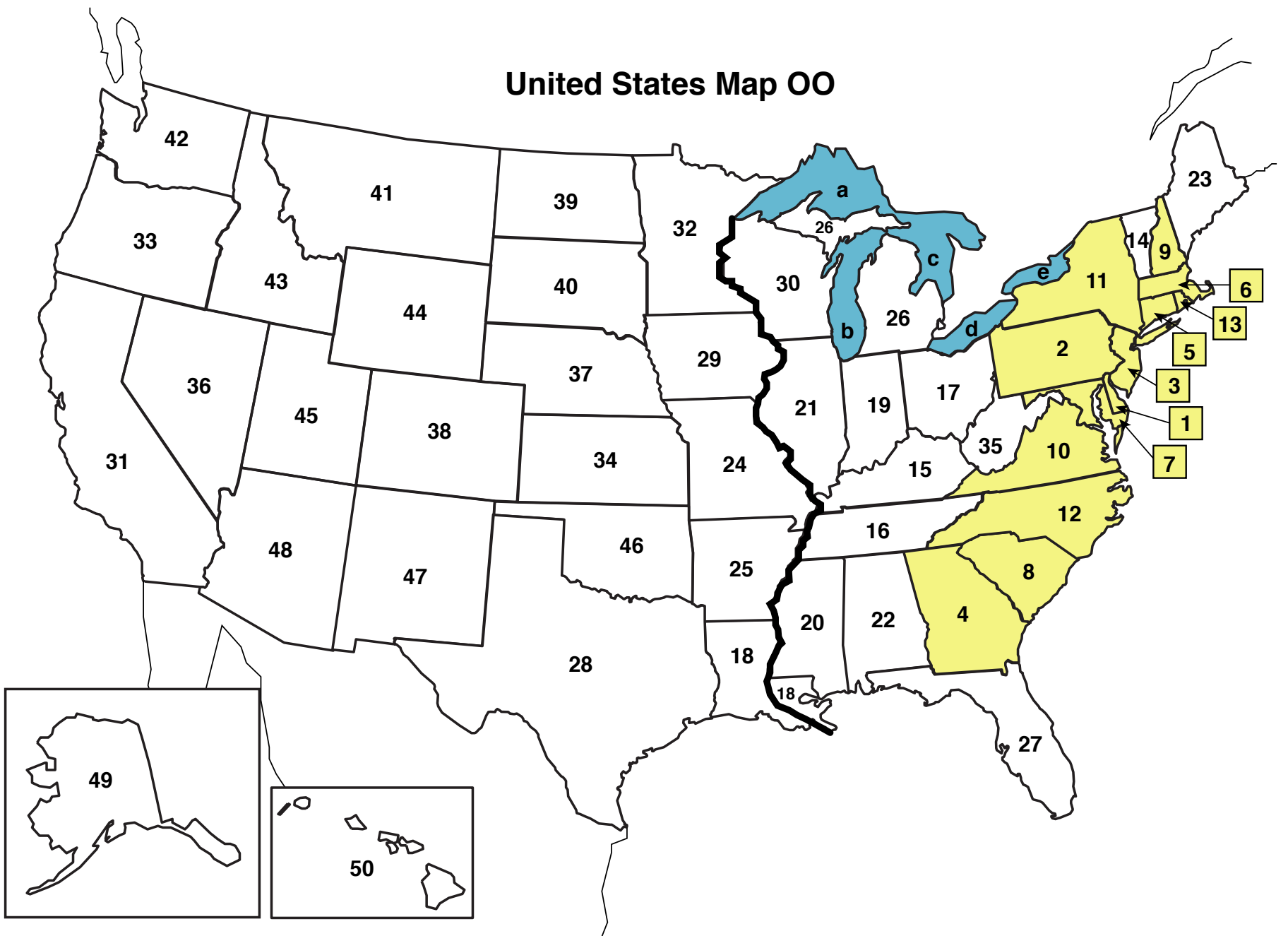
# Challenge Displays



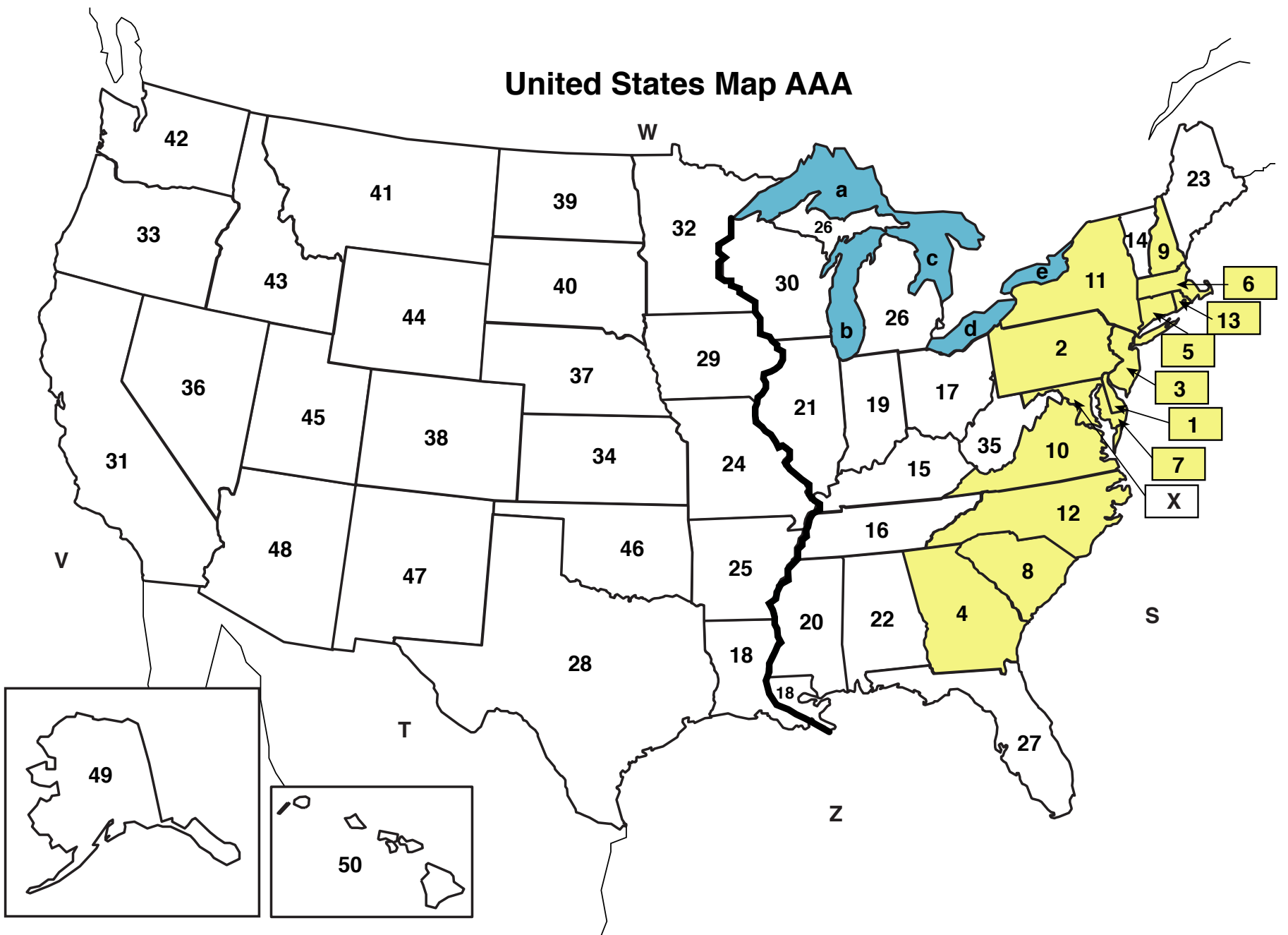
# United States Map W



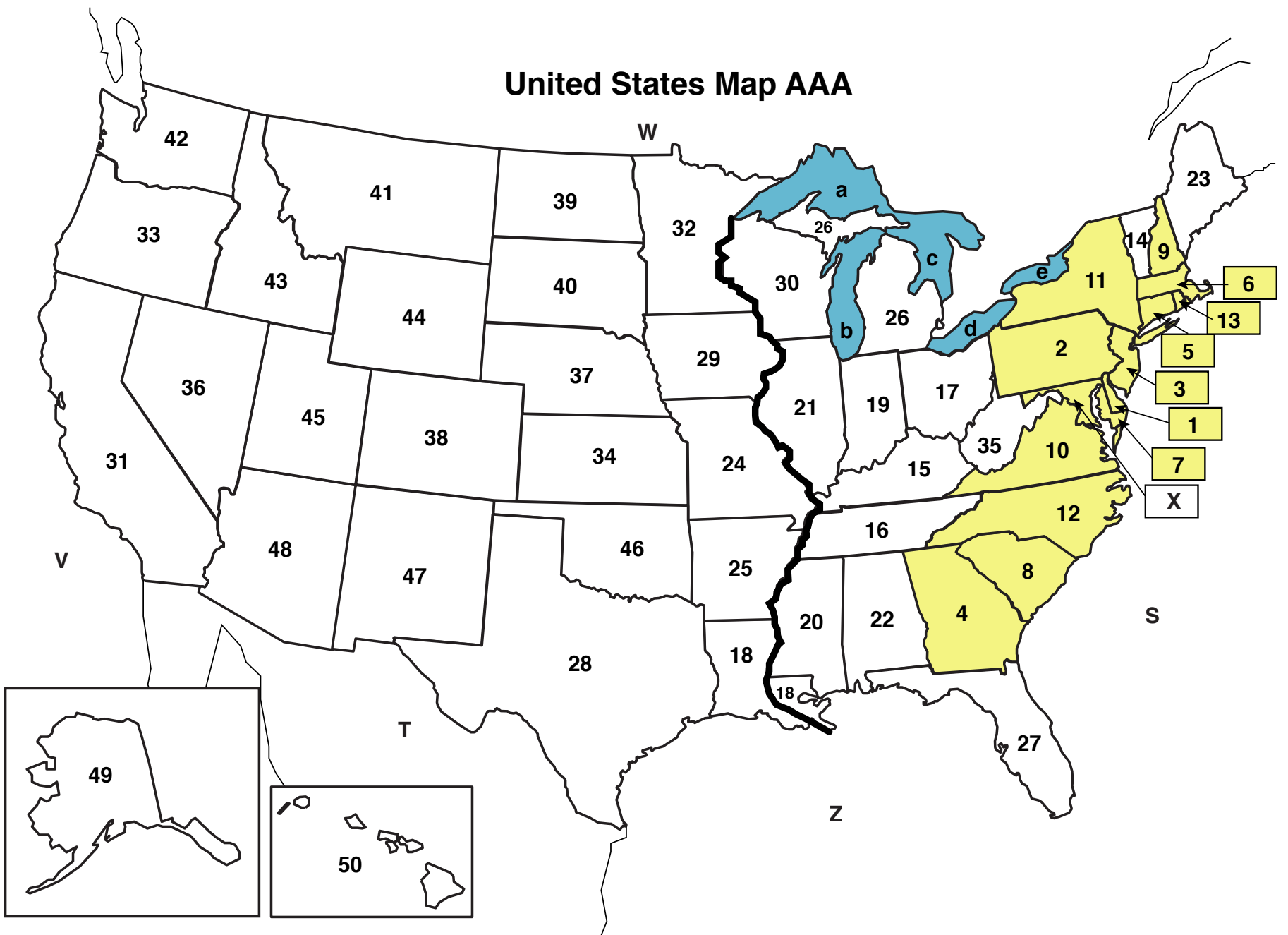
# United States Map OO



# United States Map AAA



# United States Map AAA





**National Institute for Direct Instruction (NIFDI)**

P.O. Box 11248  
Eugene, Oregon 97440  
Voice 1-877-485-1973  
Fax (541) 683-7543  
E-Mail: [info@nifdi.org](mailto:info@nifdi.org)